

# COMUNE DI SUSEGANA

Provincia di Treviso  
Regione del Veneto



## PRC - Piano Regolatore Comunale

Articolo 12 Legge Regionale 23 aprile 2004, n° 11

## PI - Piano degli Interventi - Variante n.10

Articoli 17 e 18 Legge Regionale 23 aprile 2004, n° 11

### 01 - Estratti cartografici

#### PROGETTAZIONE

Matteo Gobbo  
con  
Alessia Rosin

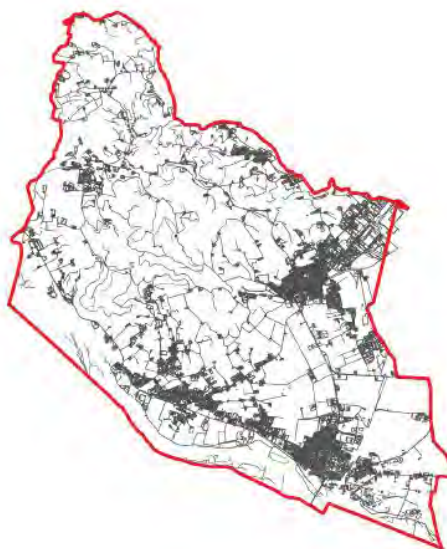
SINDACO  
Gianni Montesel

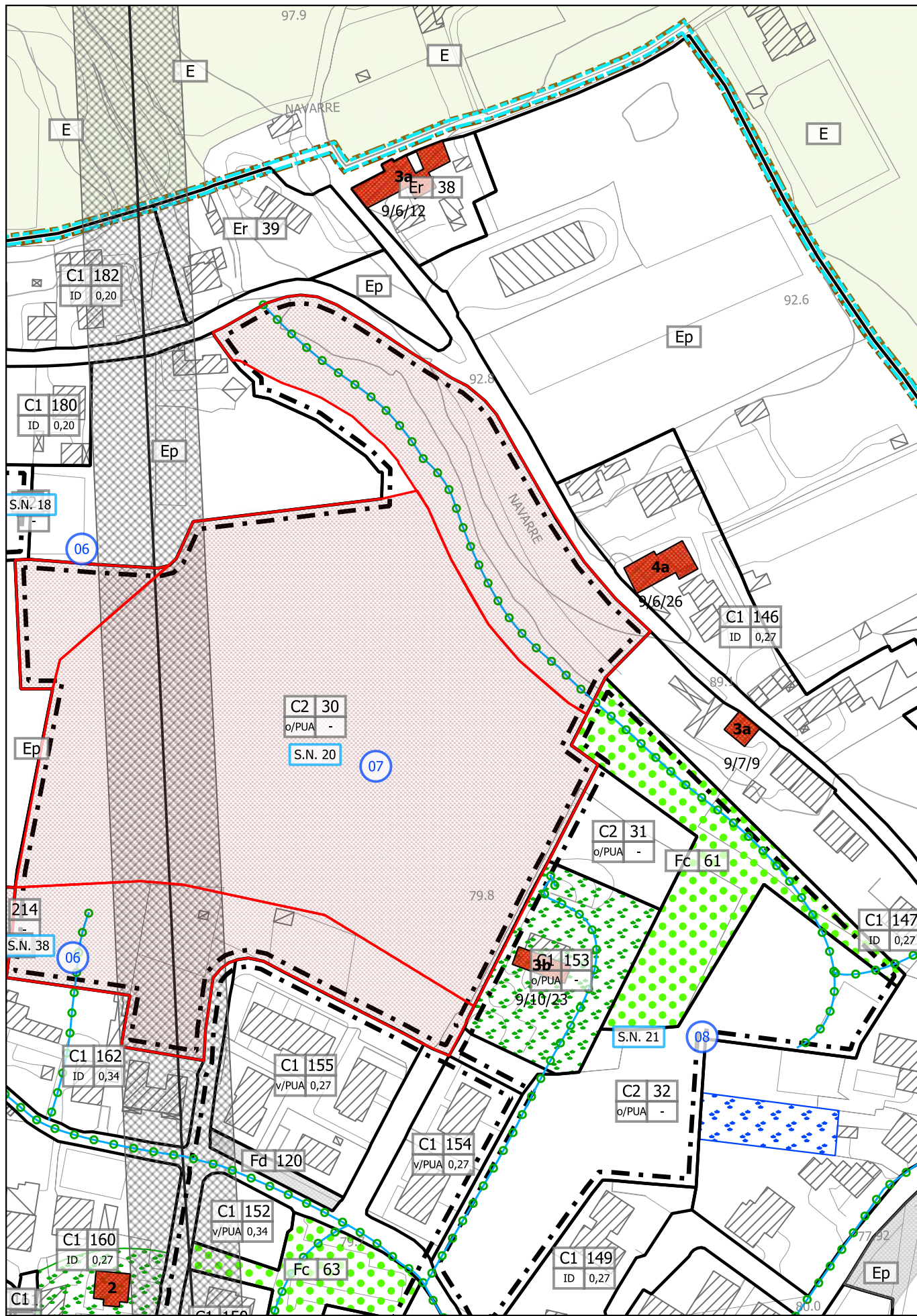
ASSESSORE ALL'URBANISTICA  
Vincenza Scarpa


SERVIZIO URBANISTICA  
Eddy Dall'Anese  
Paola Ceschin

SEGRETARIO  
Ilaria Piattelli

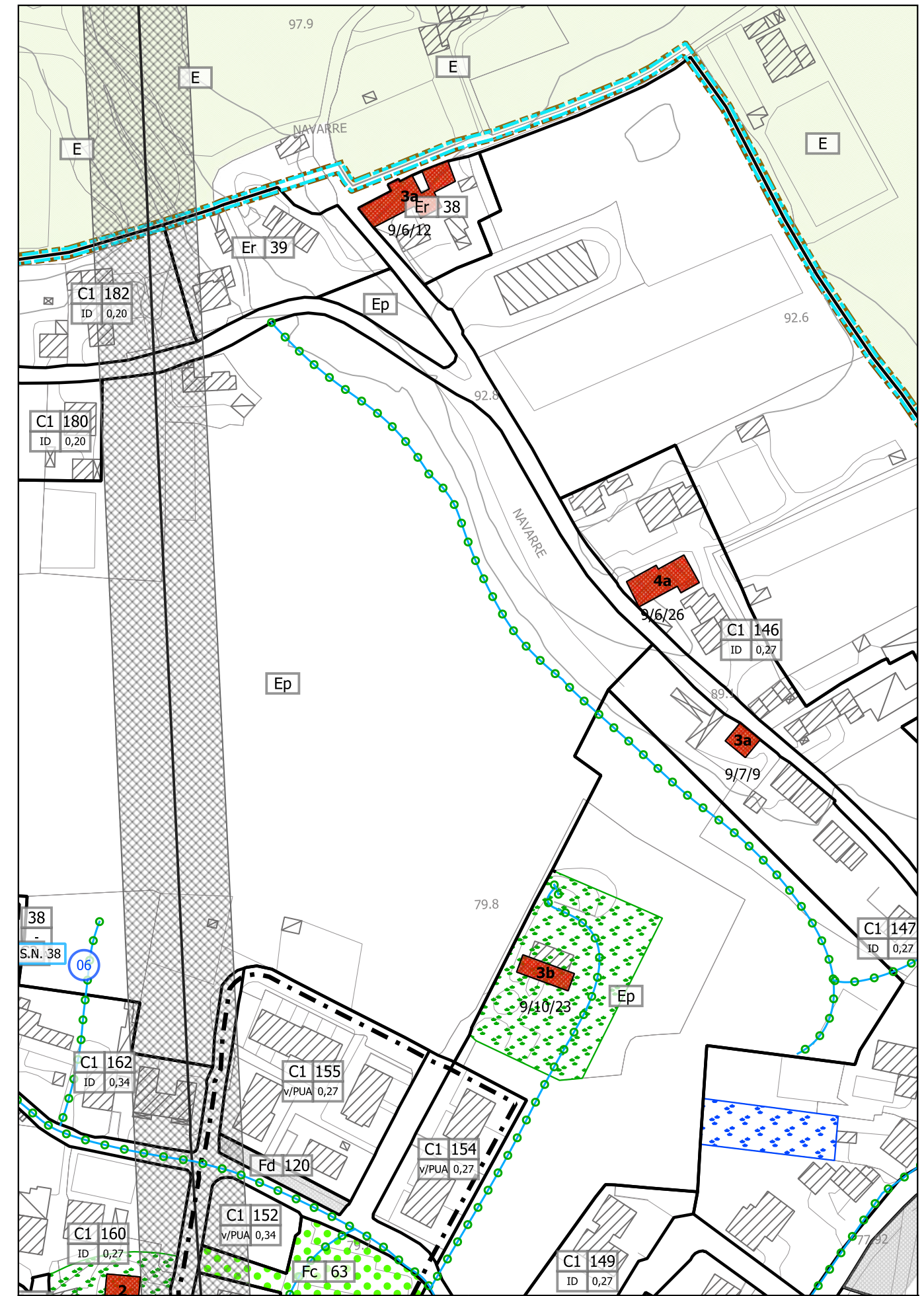
maggio 2025





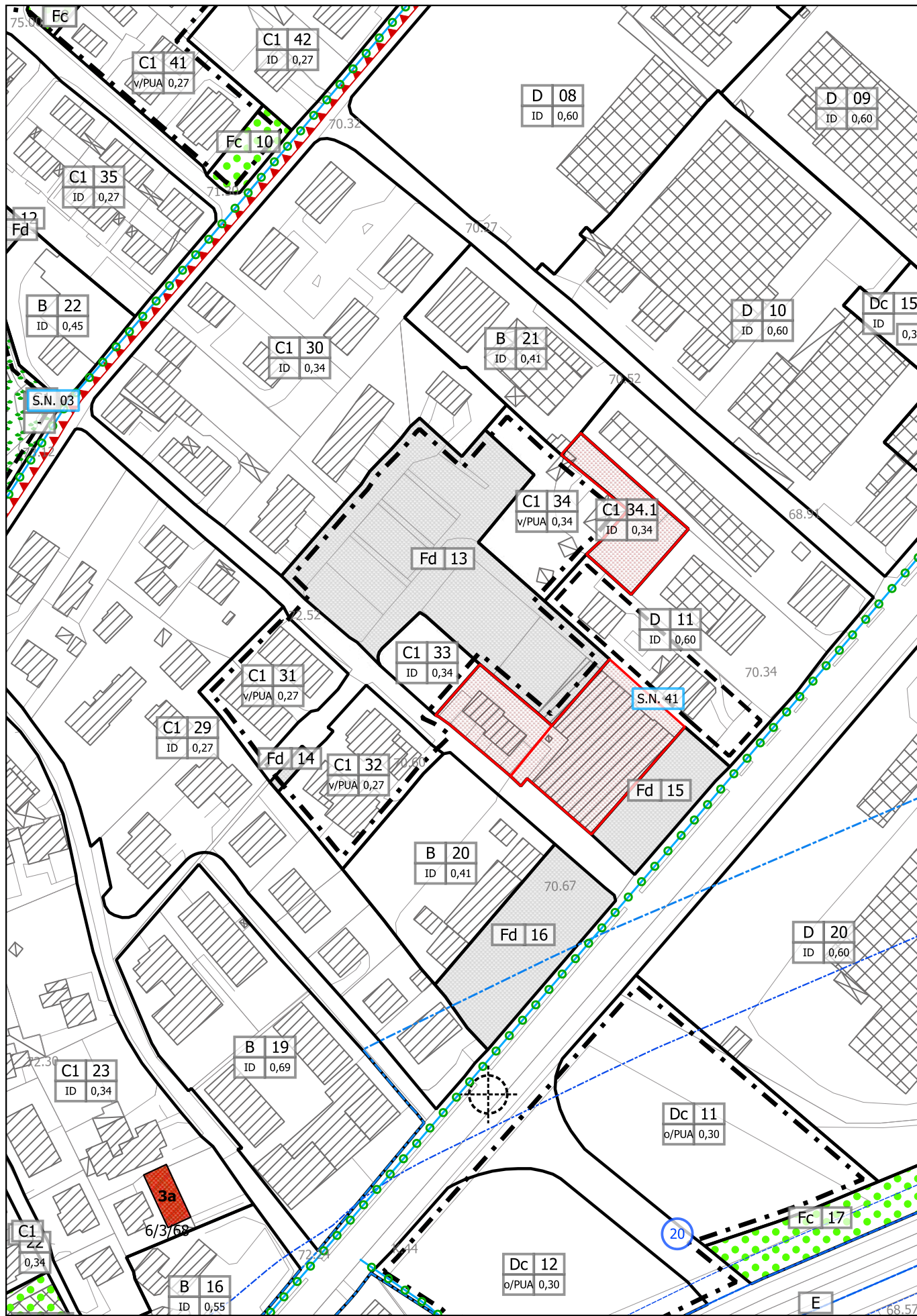
 Ambito oggetto di modifica  
Variante n. 10

PI VIGENTE - estratto Tav. 3.3  
scala 1:2.000



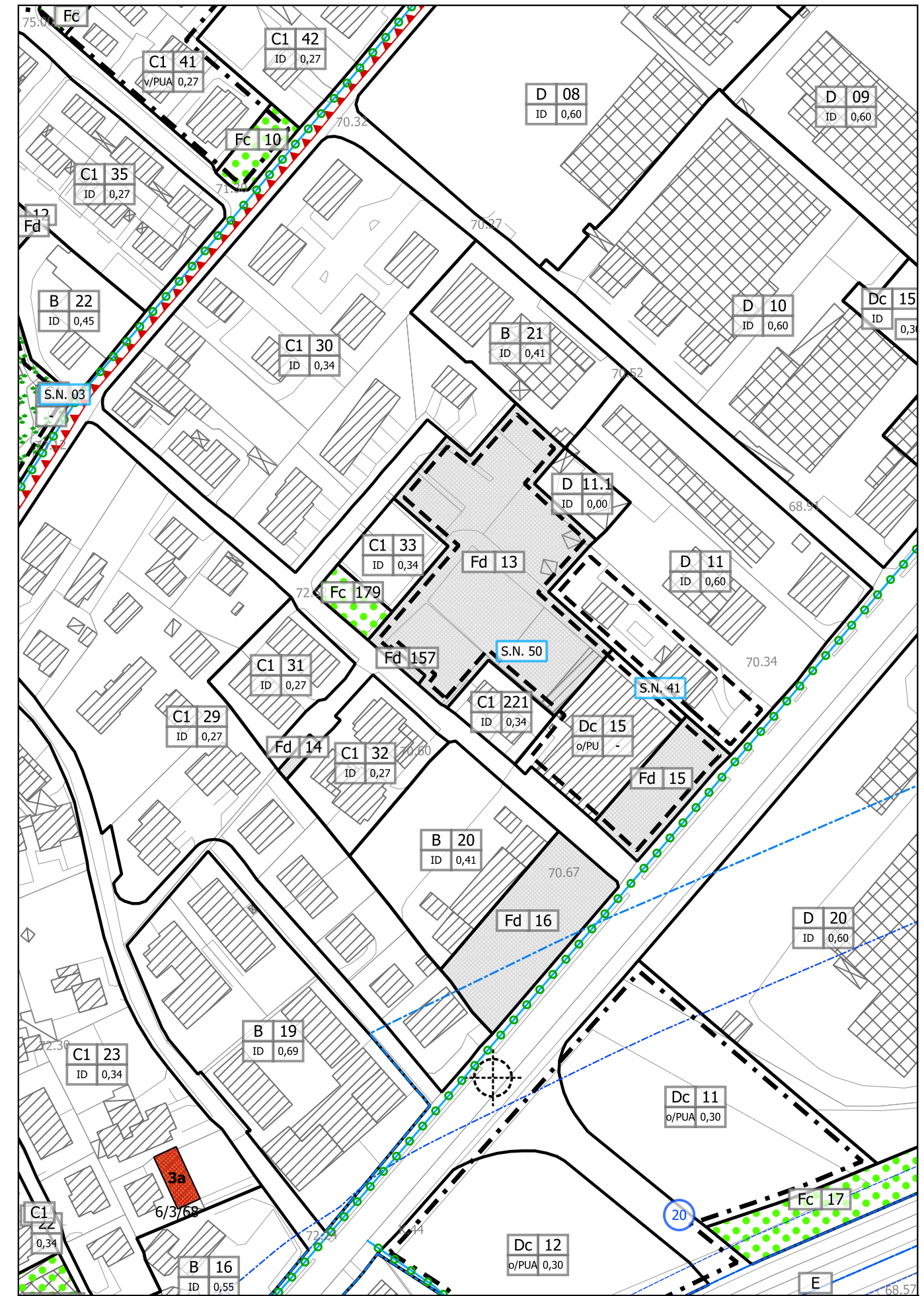
Modifica n. 1 - 3 - OO - PP  
Variante n. 10

PI VARIANTE - estratto Tav. 3.3  
scala 1:2.000



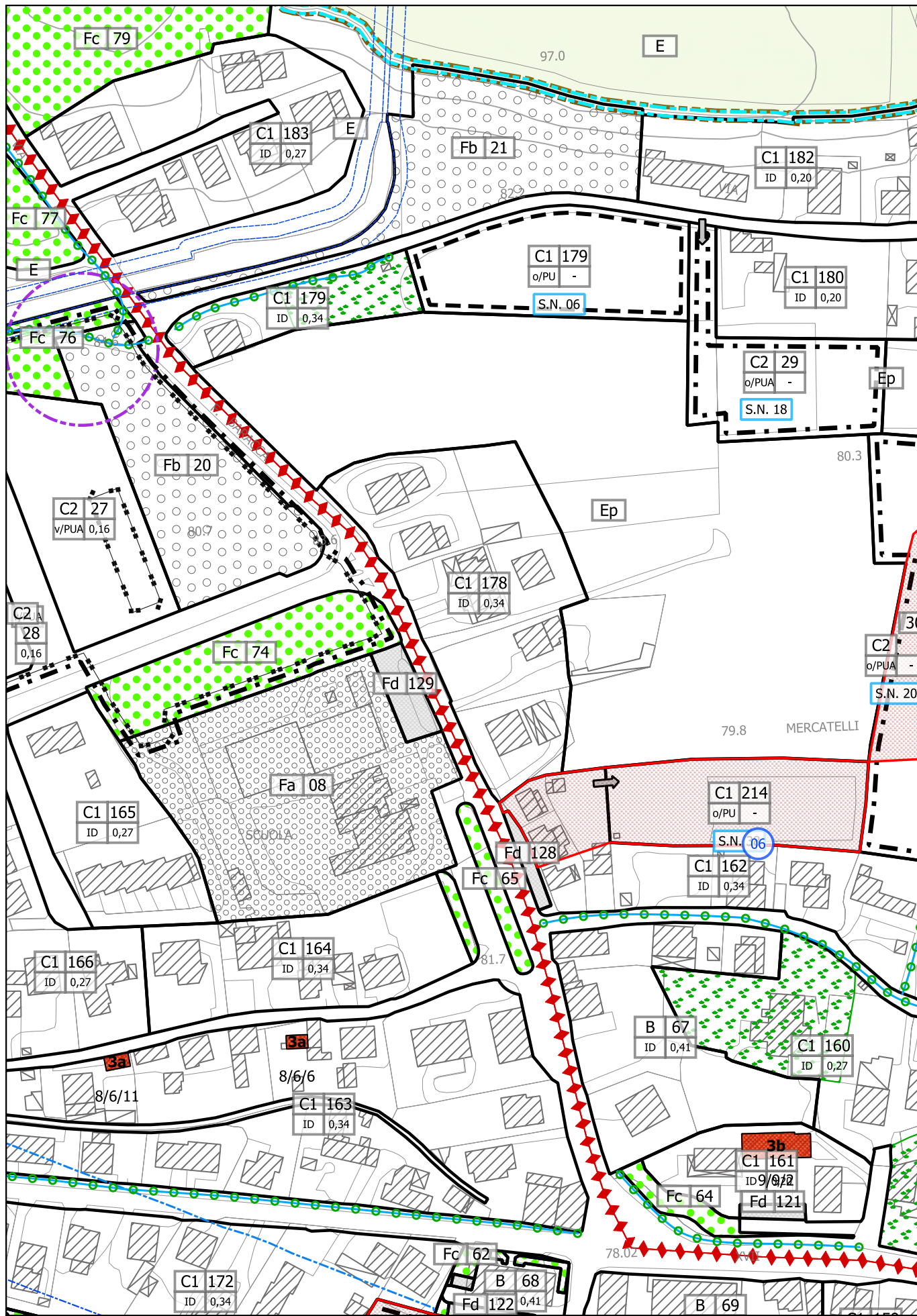
Ambito oggetto di modifica  
Variante n. 10


PI VIGENTE - estratto Tav. 3.1  
scala 1:2.000



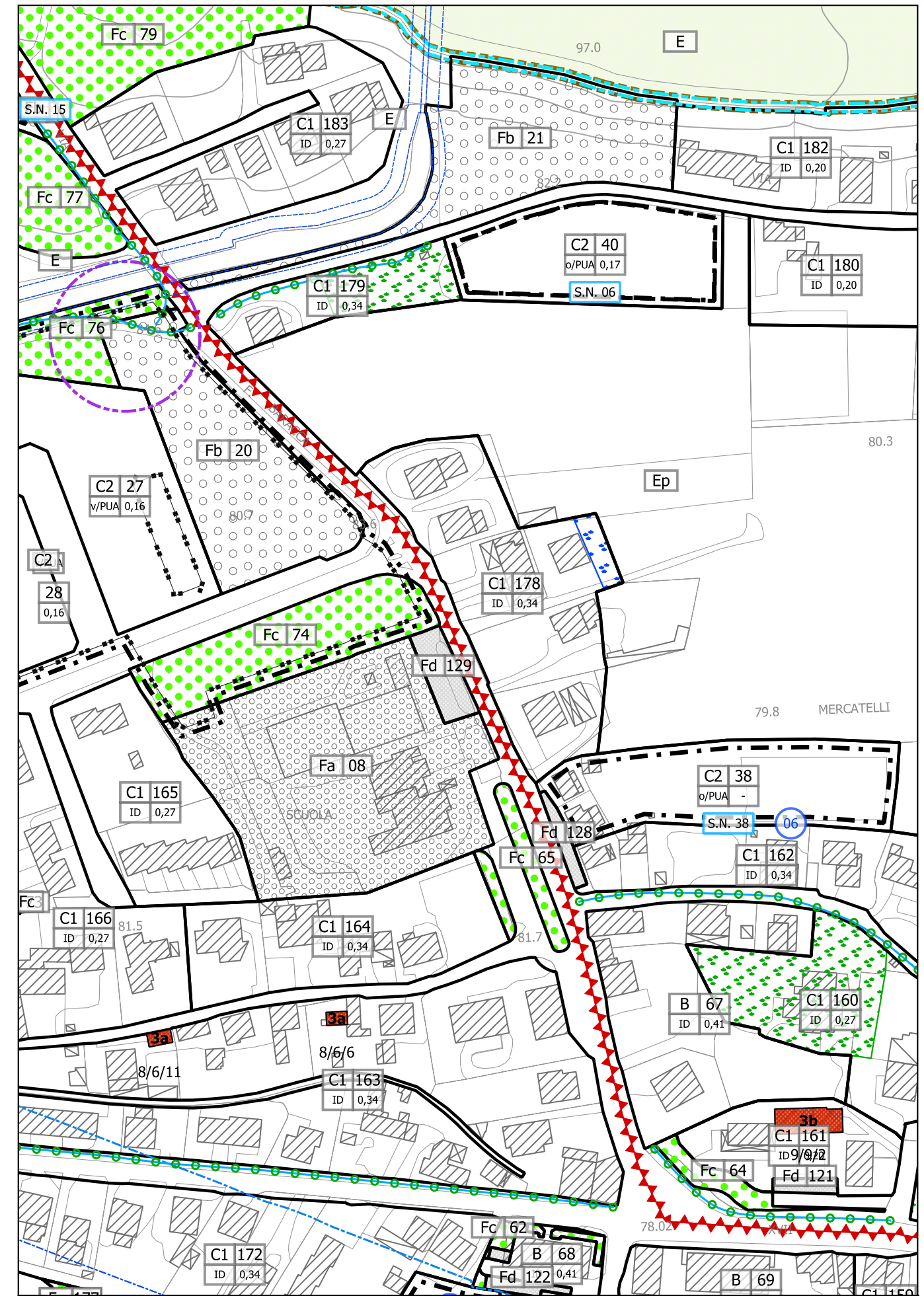
Modifica n. 2 - 9 - A  
Variante n. 10

PI VARIANTE - estratto Tav. 3.1  
scala 1:2.000



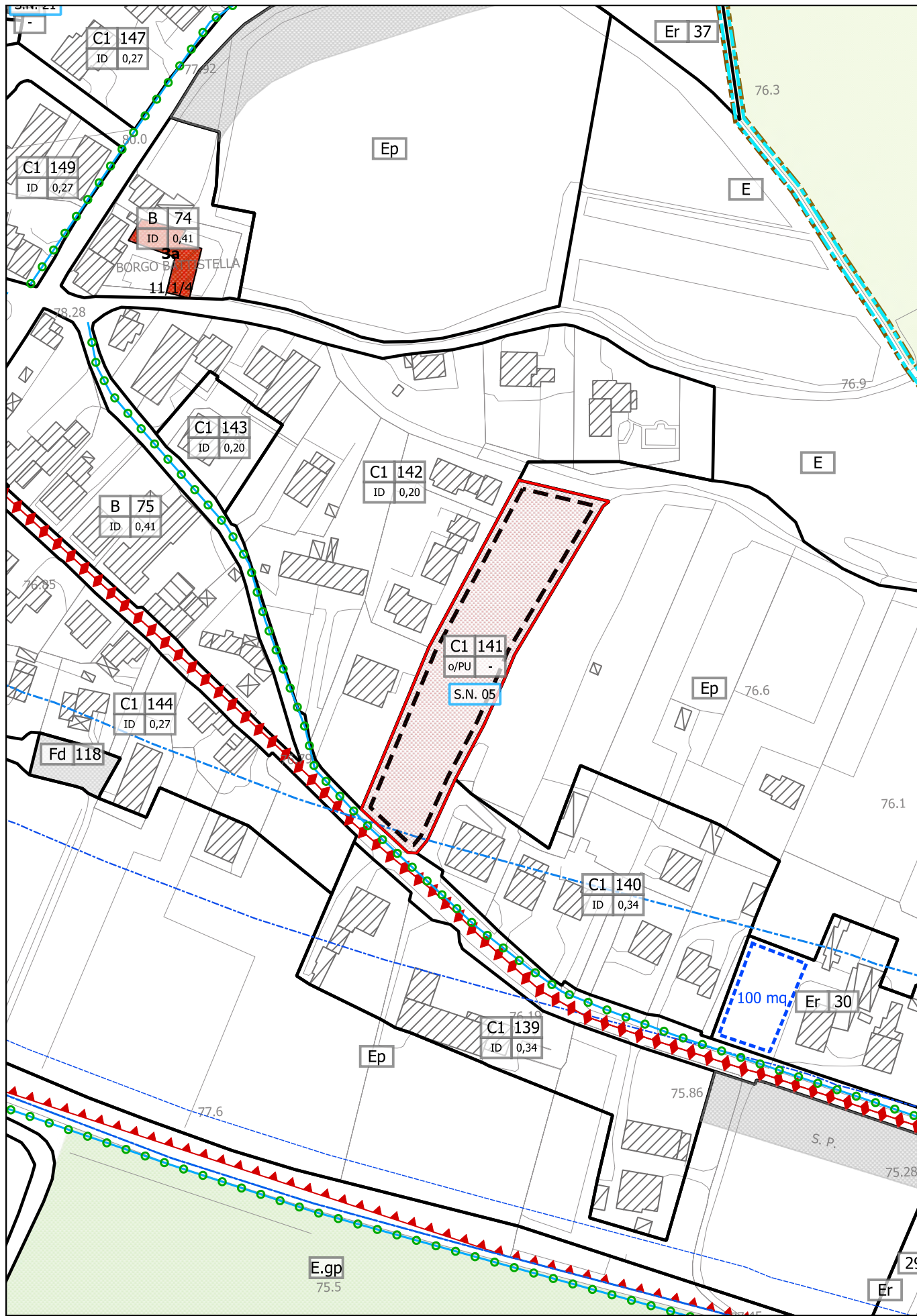
 Ambito oggetto di modifica  
Variante n. 10


PI VIGENTE - estratto Tav. 3.1  
scala 1:2.000



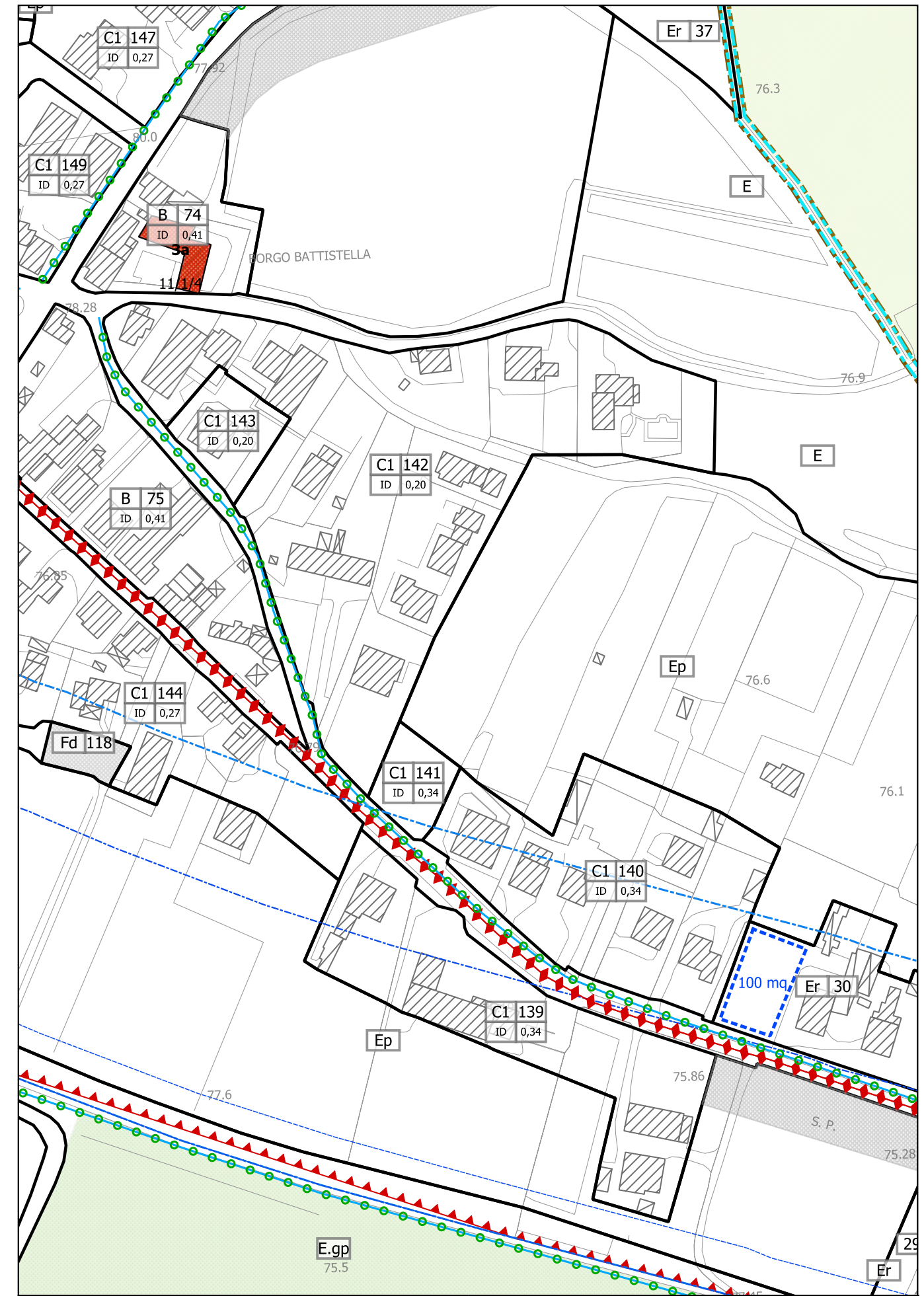
Modifica n. 4  
Variante n. 10

PI VARIANTE - estratto Tav. 3.1  
scala 1:2.000



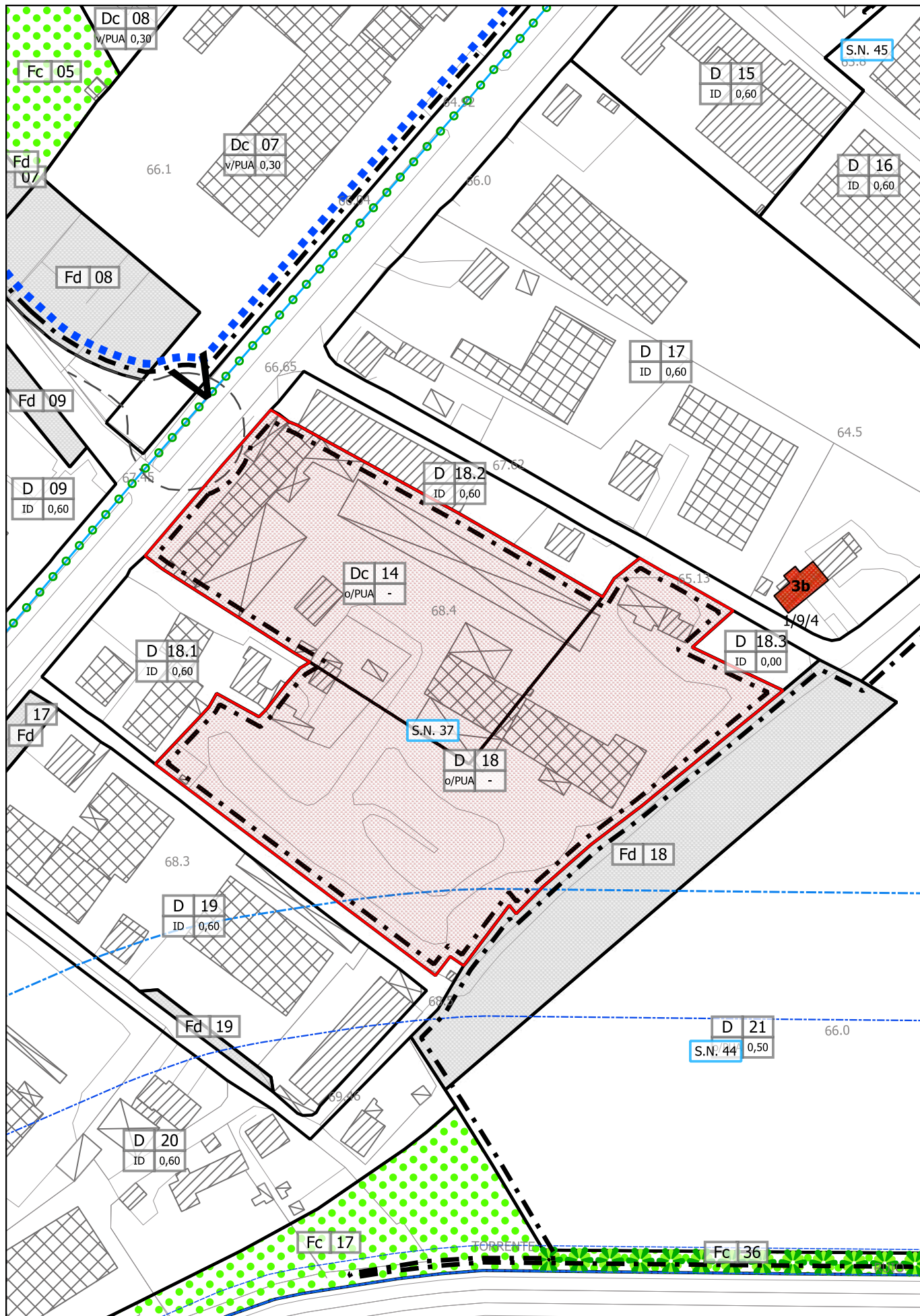
 Ambito oggetto di modifica  
Variante n. 10


PI VIGENTE - estratto Tav. 3.3  
scala 1:2.000



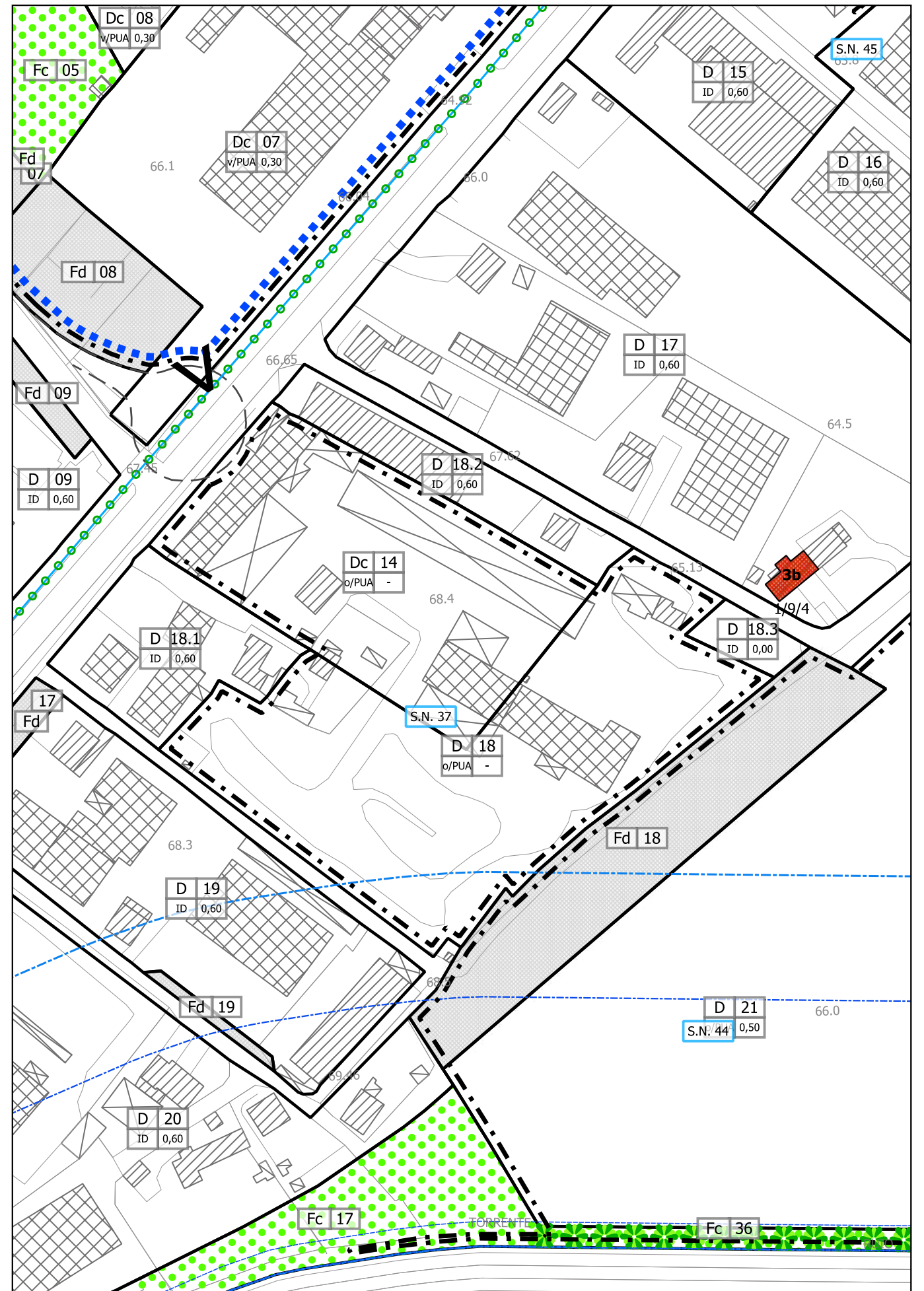
Modifica n. 5  
Variante n. 10

PI VARIANTE - estratto Tav. 3.3  
scala 1:2.000



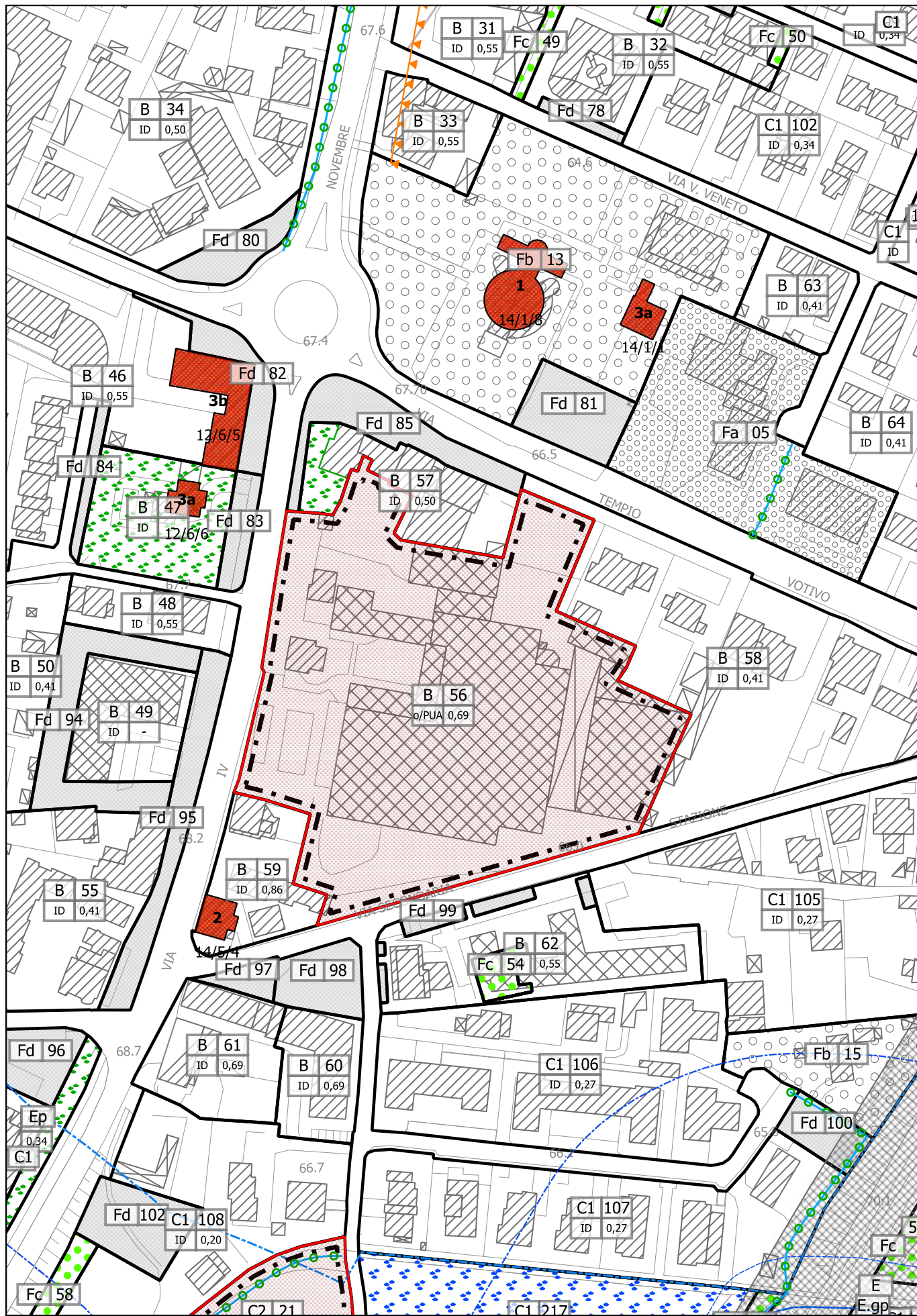
 Ambito oggetto di modifica  
Variante n. 10

PI VIGENTE - estratto Tav. 3.6  
scala 1:2.000

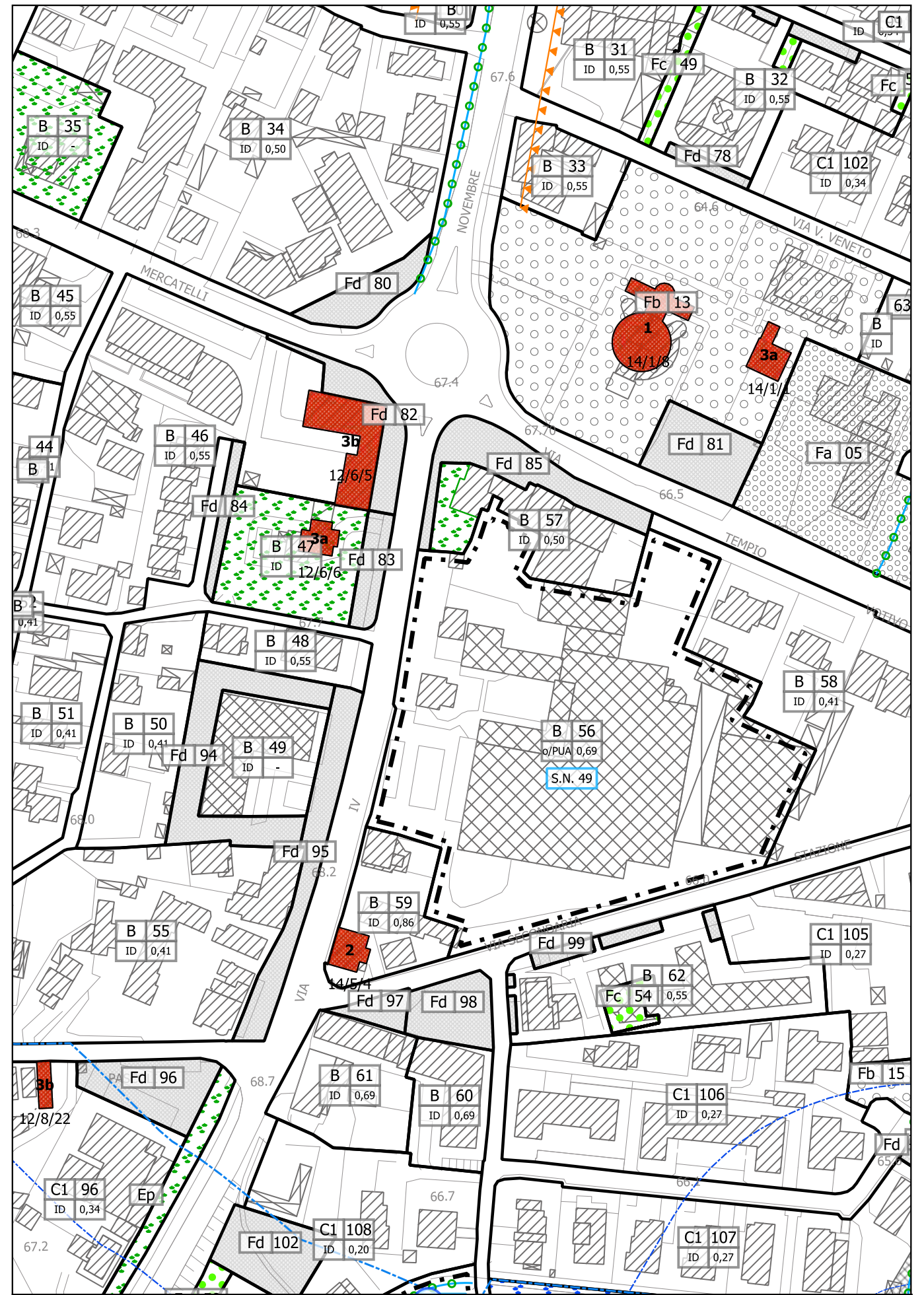


Modifica n. 6  
Variante n. 10

PI VARIANTE - estratto Tav. 3.6  
scala 1:2.000

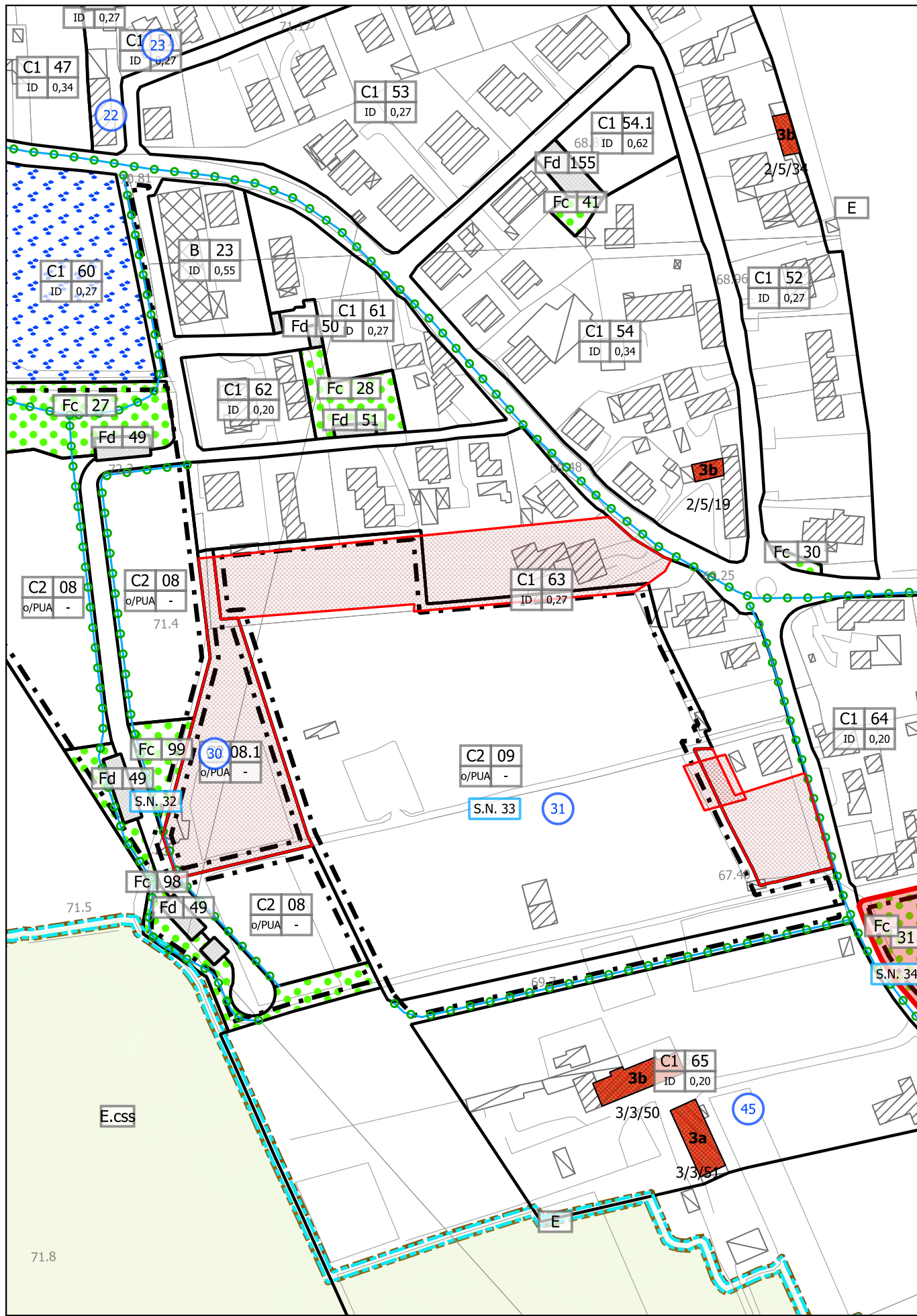


PI VIGENTE - estratto Tav. 3.2  
scala 1:2.000



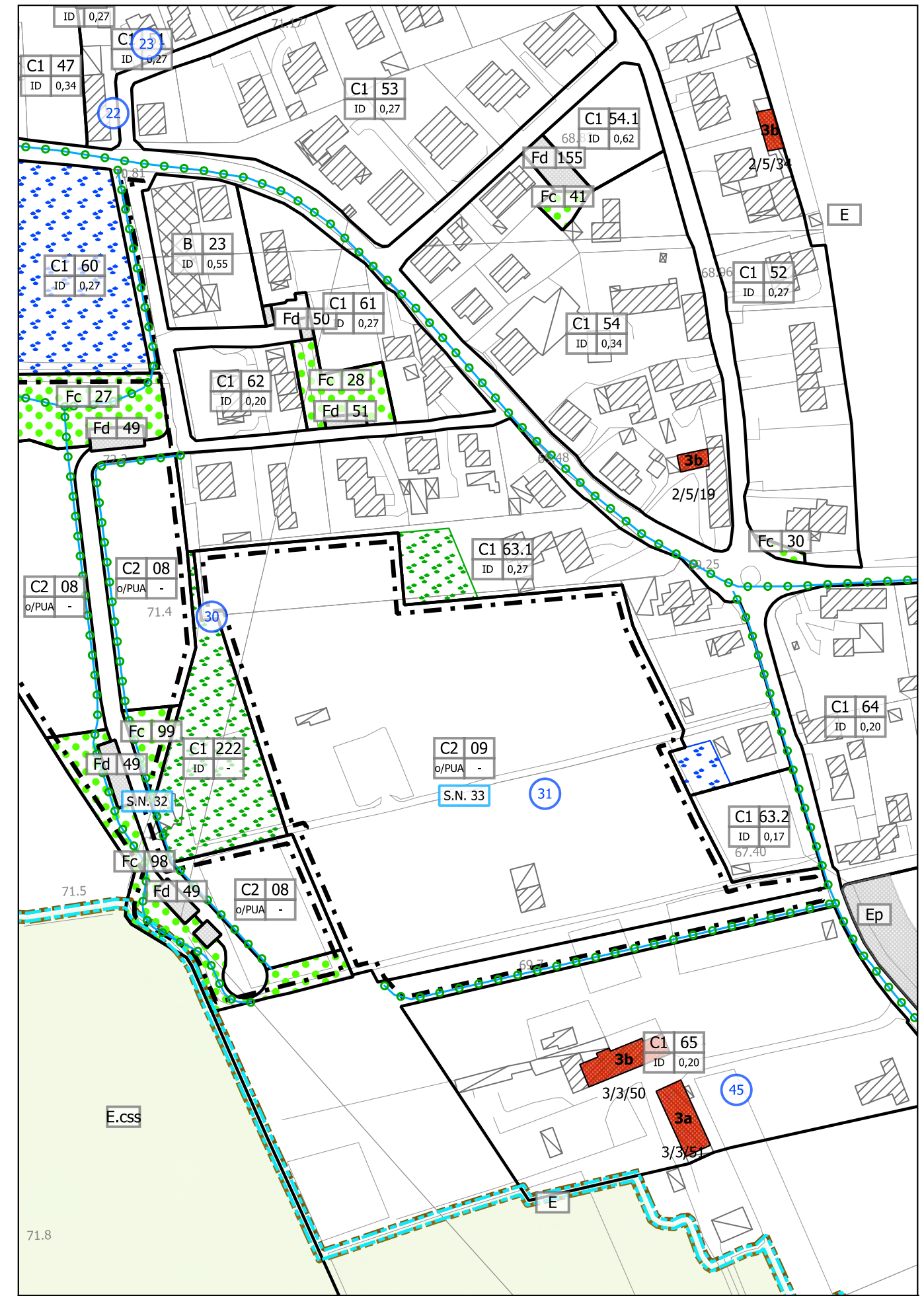
Modifica n. 7  
Variante n. 10

PI VARIANTE - estratto Tav. 3.2  
scala 1:2.000



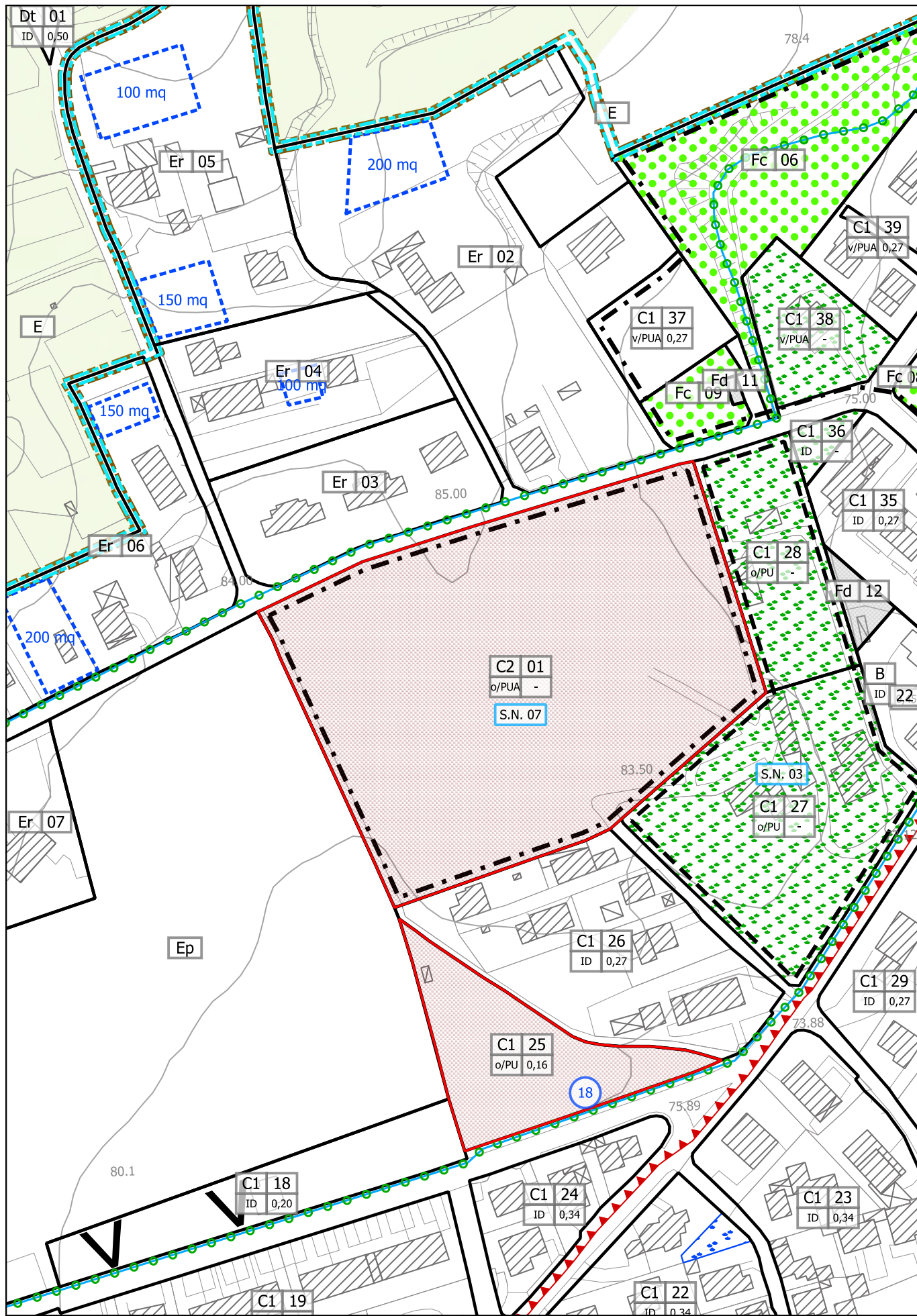
  Ambito oggetto di modifica  
Variante n. 10

PI VIGENTE - estratto Tav. 3.1  
scala 1:2.000



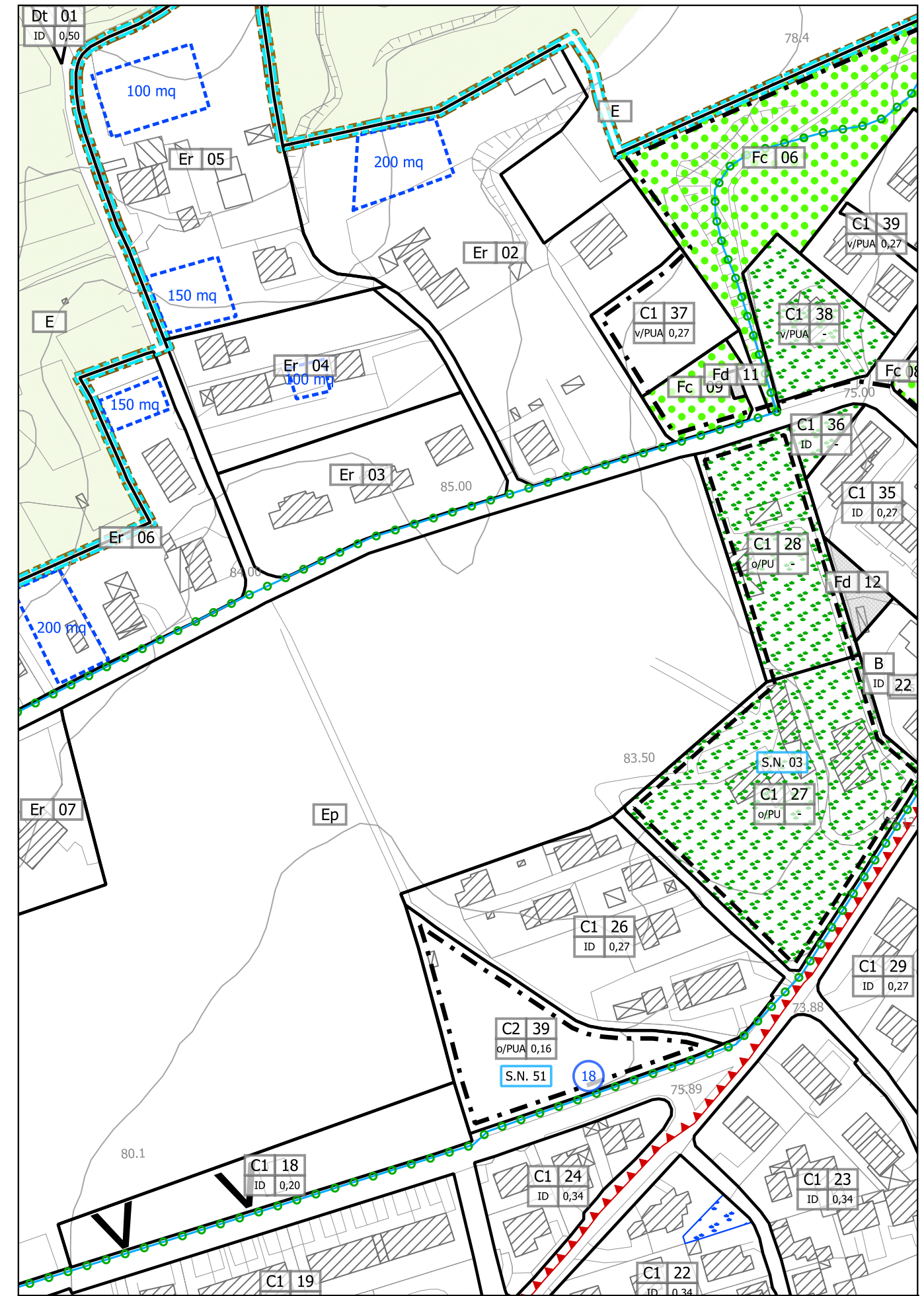
Modifica n. 8 - 10 - 12 - F  
Variante n. 10

PI VARIANTE - estratto Tav. 3.1  
scala 1:2.000



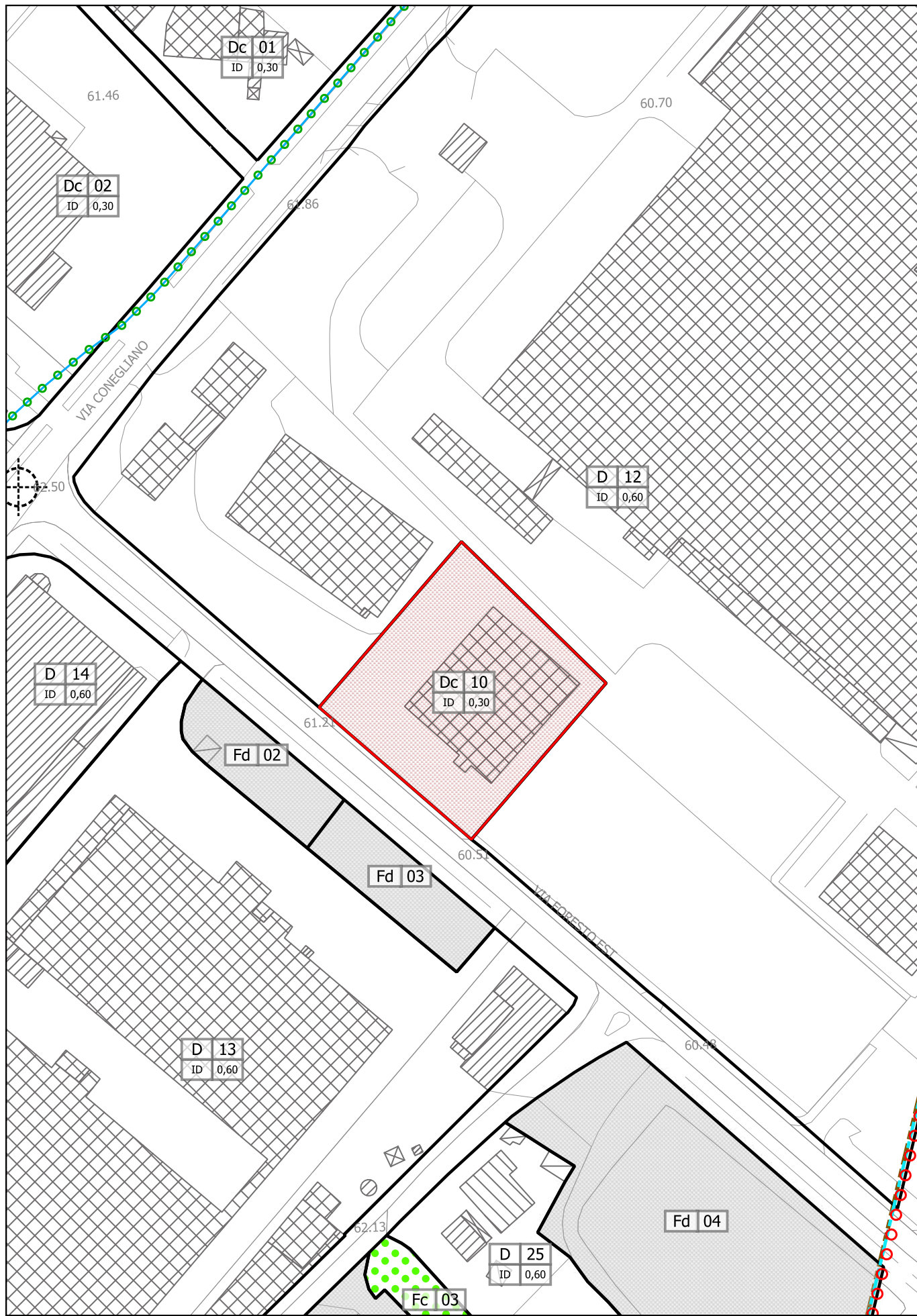
Ambito oggetto di modifica  
Variante n. 10


PI VIGENTE - estratto Tav. 3.1  
scala 1:2.000



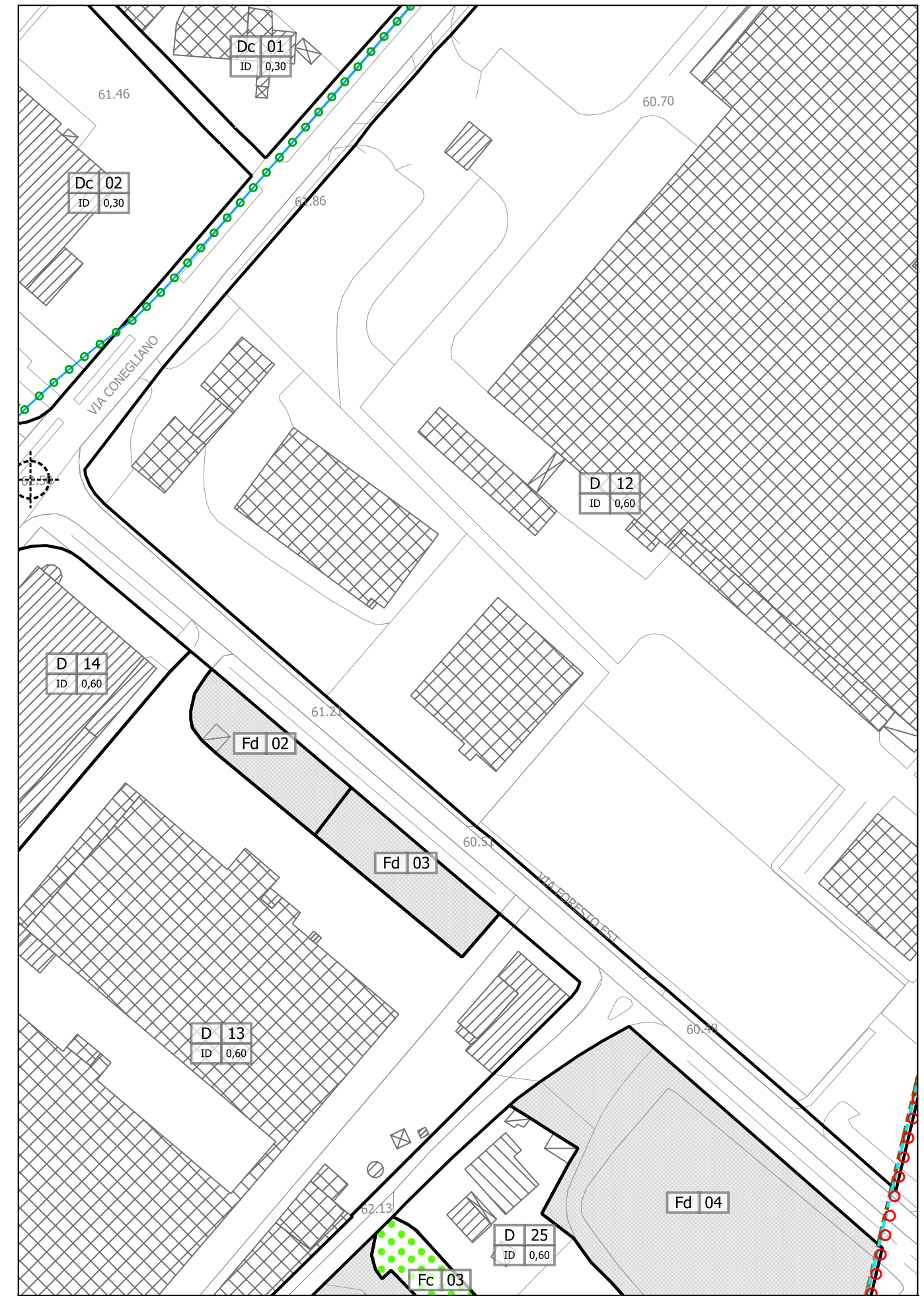
Modifica n. 11 - 13  
Variante n. 10

PI VARIANTE - estratto Tav. 3.1  
scala 1:2.000



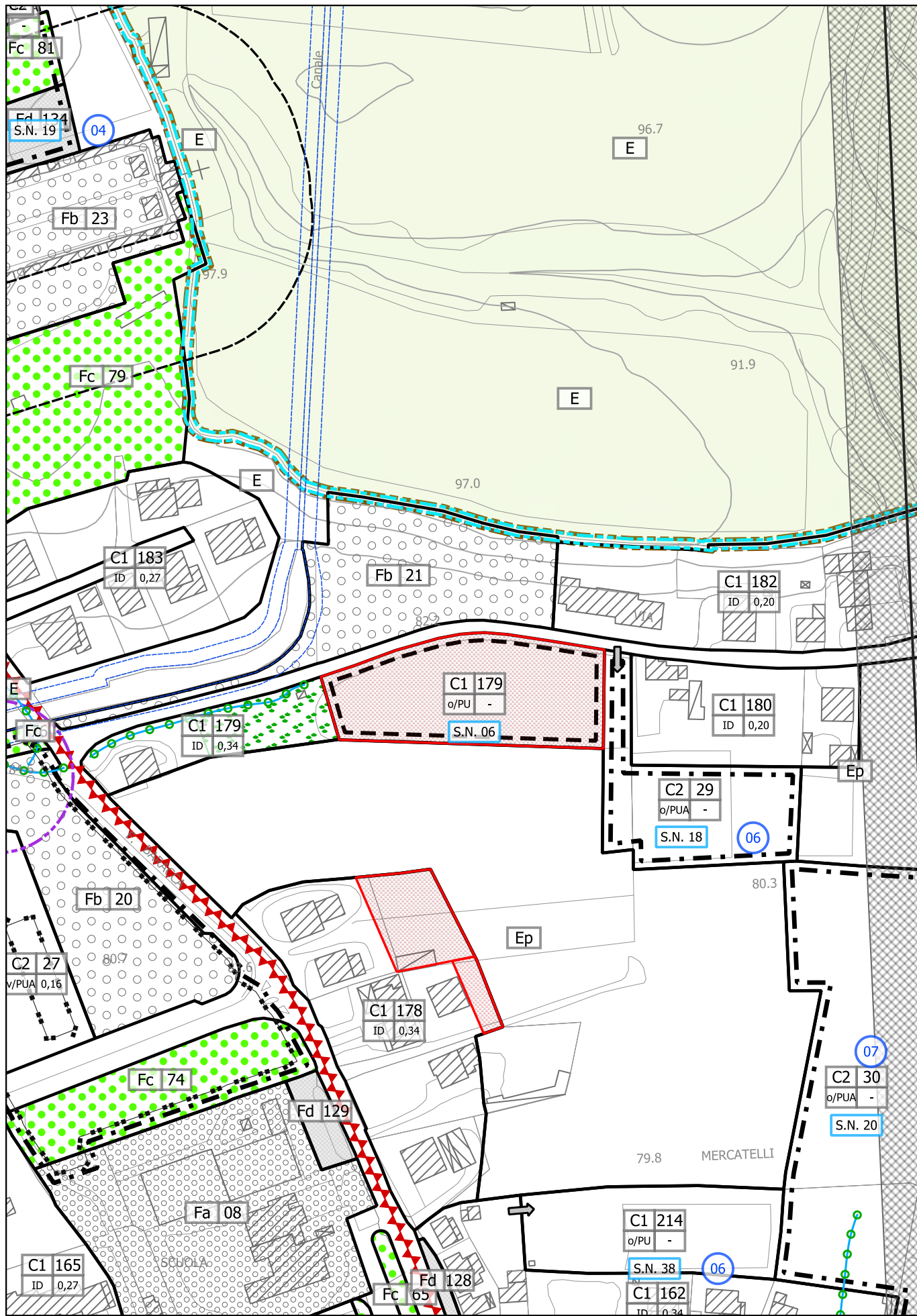
 Ambito oggetto di modifica  
Variante n. 10

PI VIGENTE - estratto Tav. 3.1  
scala 1:2.000



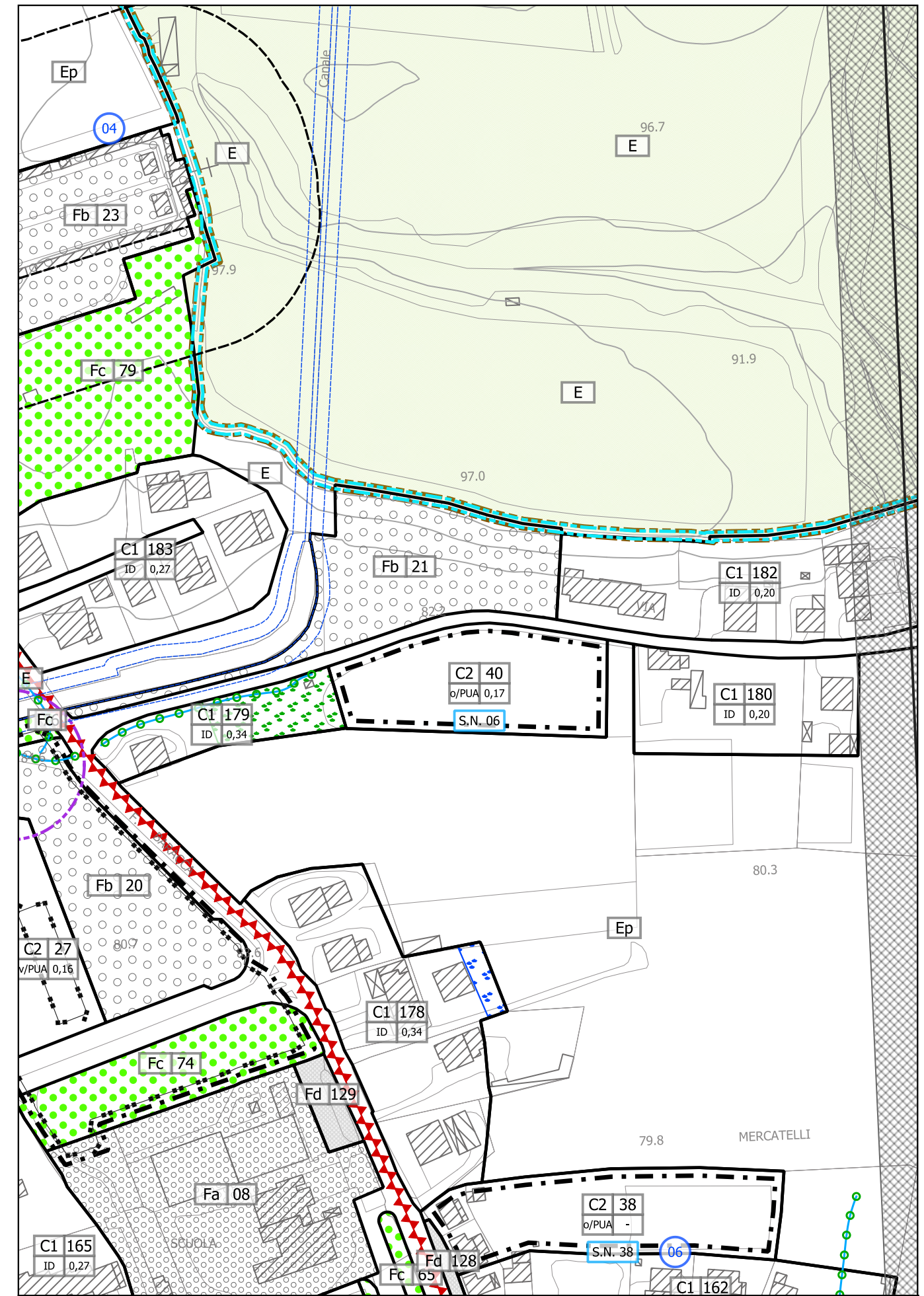
Modifica n. B  
Variante n. 10

PI VARIANTE - estratto Tav. 3.1  
scala 1:2.000



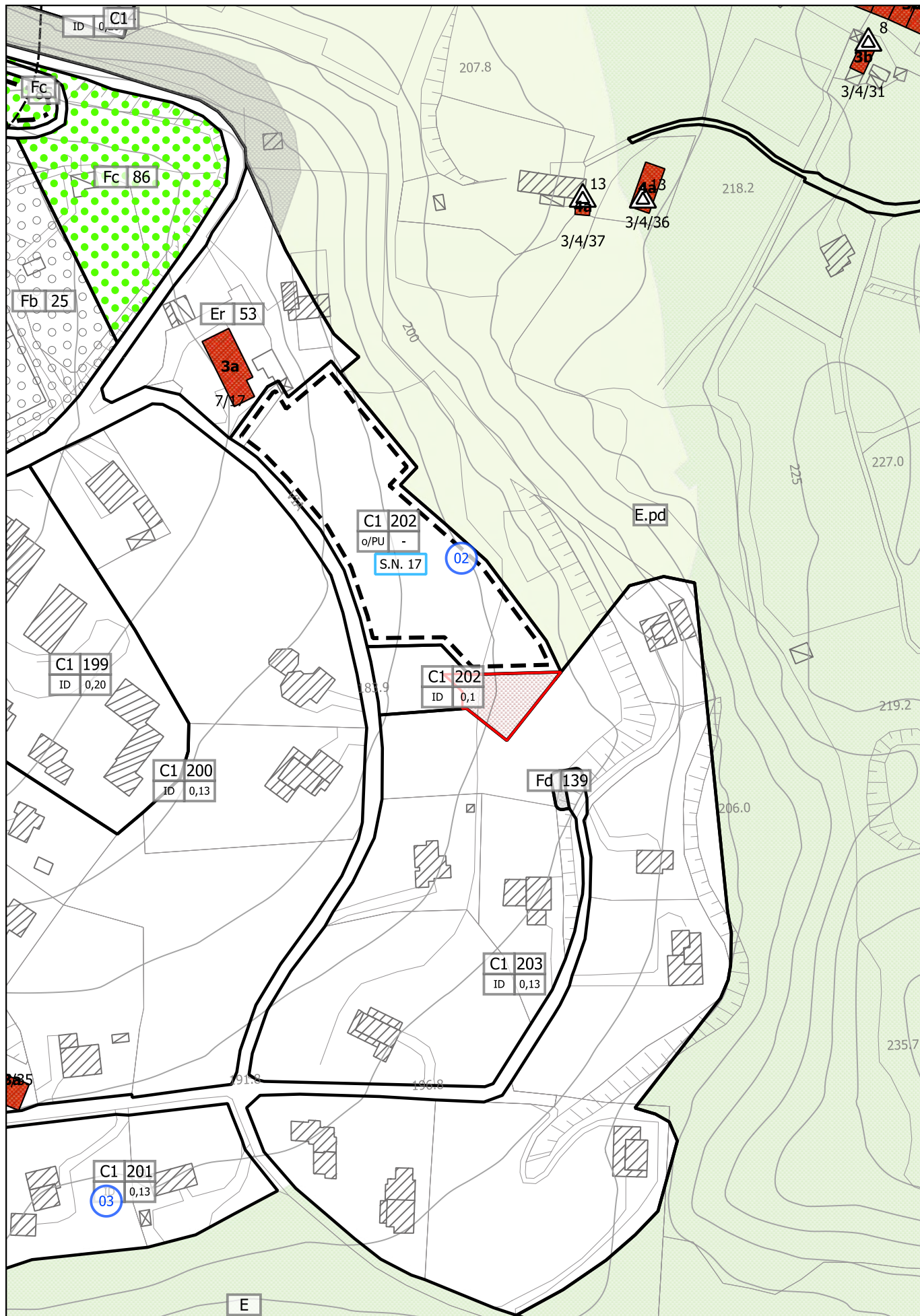
     Ambito oggetto di modifica  
 Variante n. 10

PI VIGENTE - estratto Tav. 3.3  
 scala 1:2.000

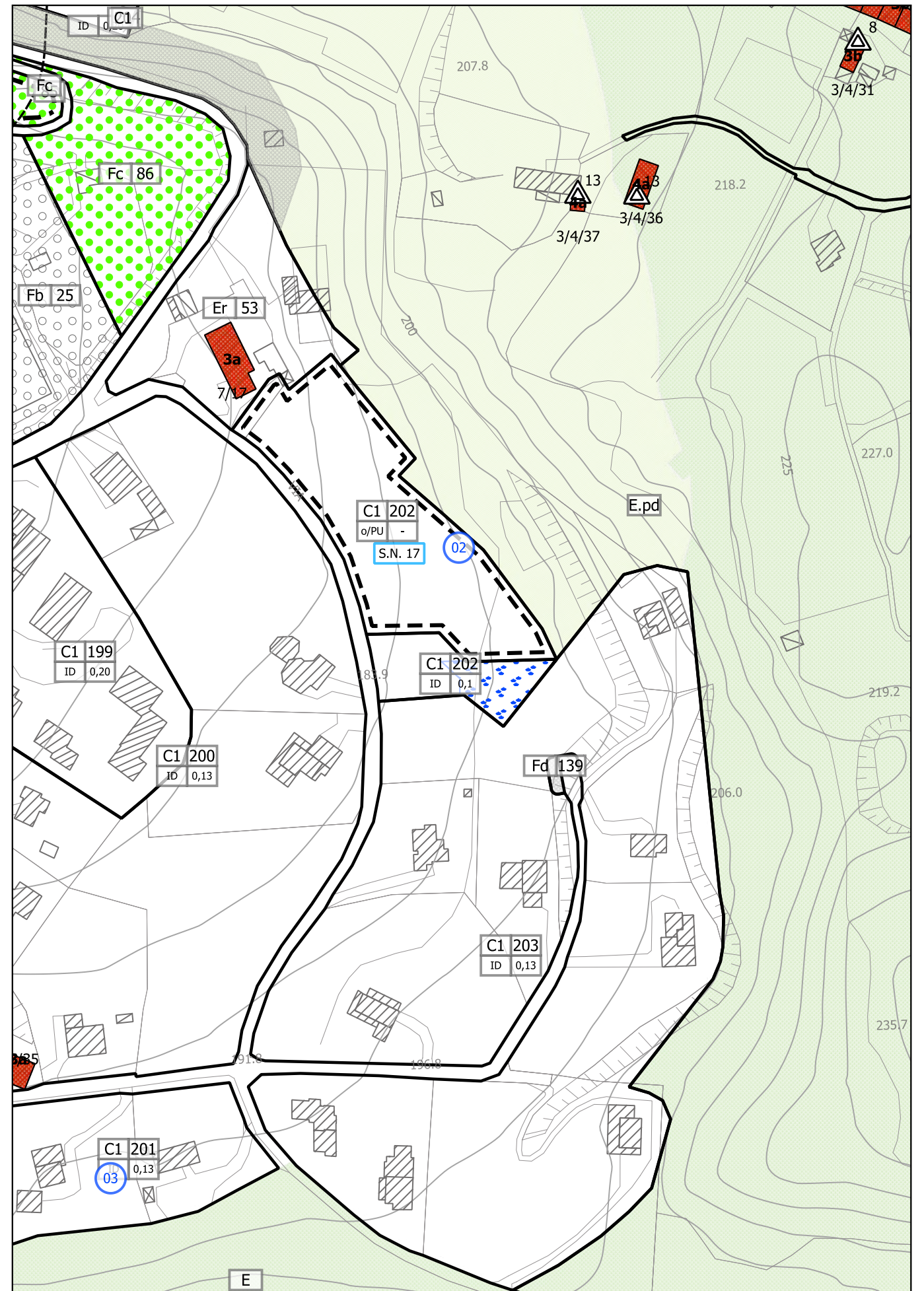


Modifica n. C - E - G - H  
 Variante n. 10

PI VARIANTE - estratto Tav. 3.3  
 scala 1:2.000

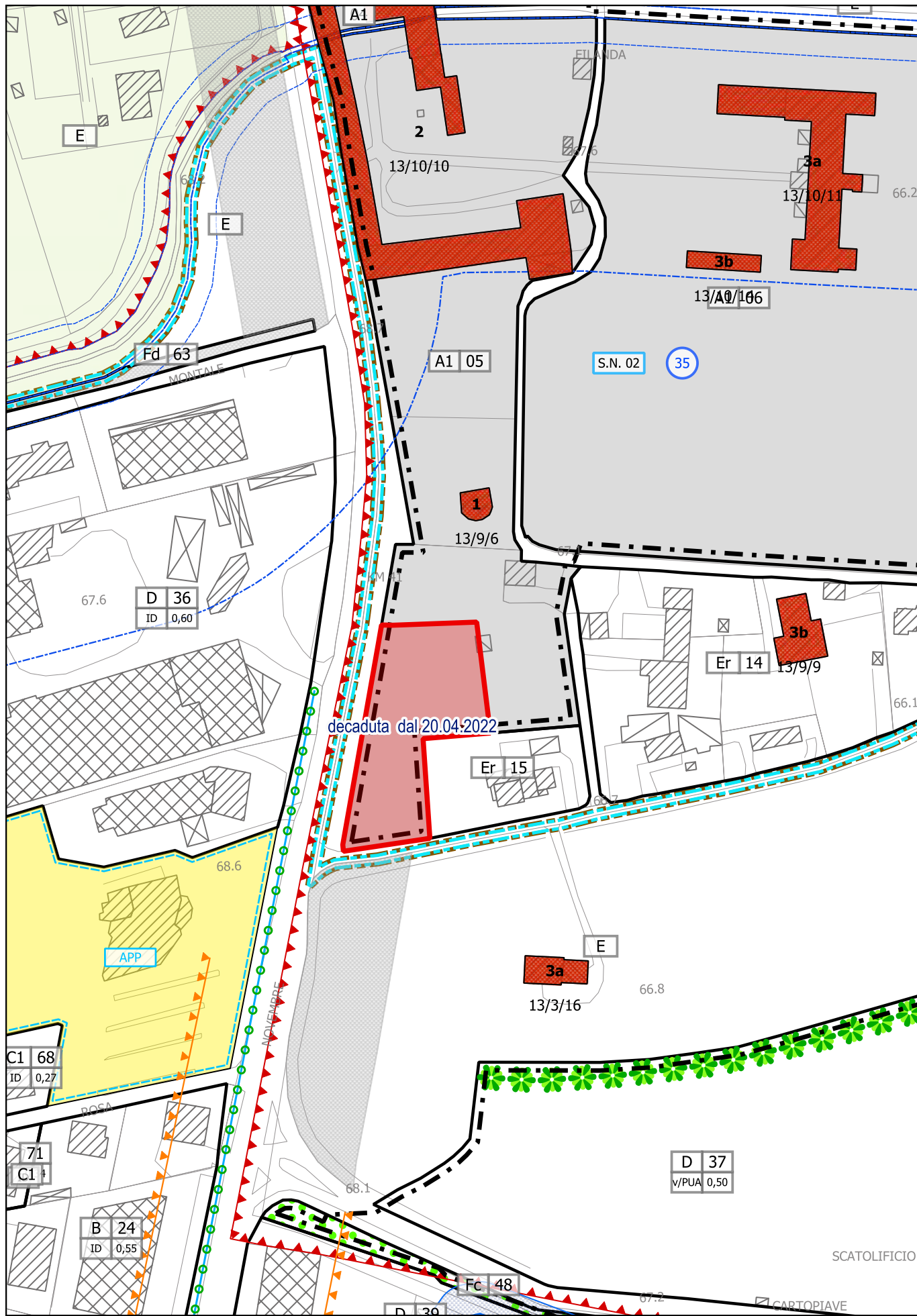



PI VIGENTE - estratto Tav. 3.4  
scala 1:2.000



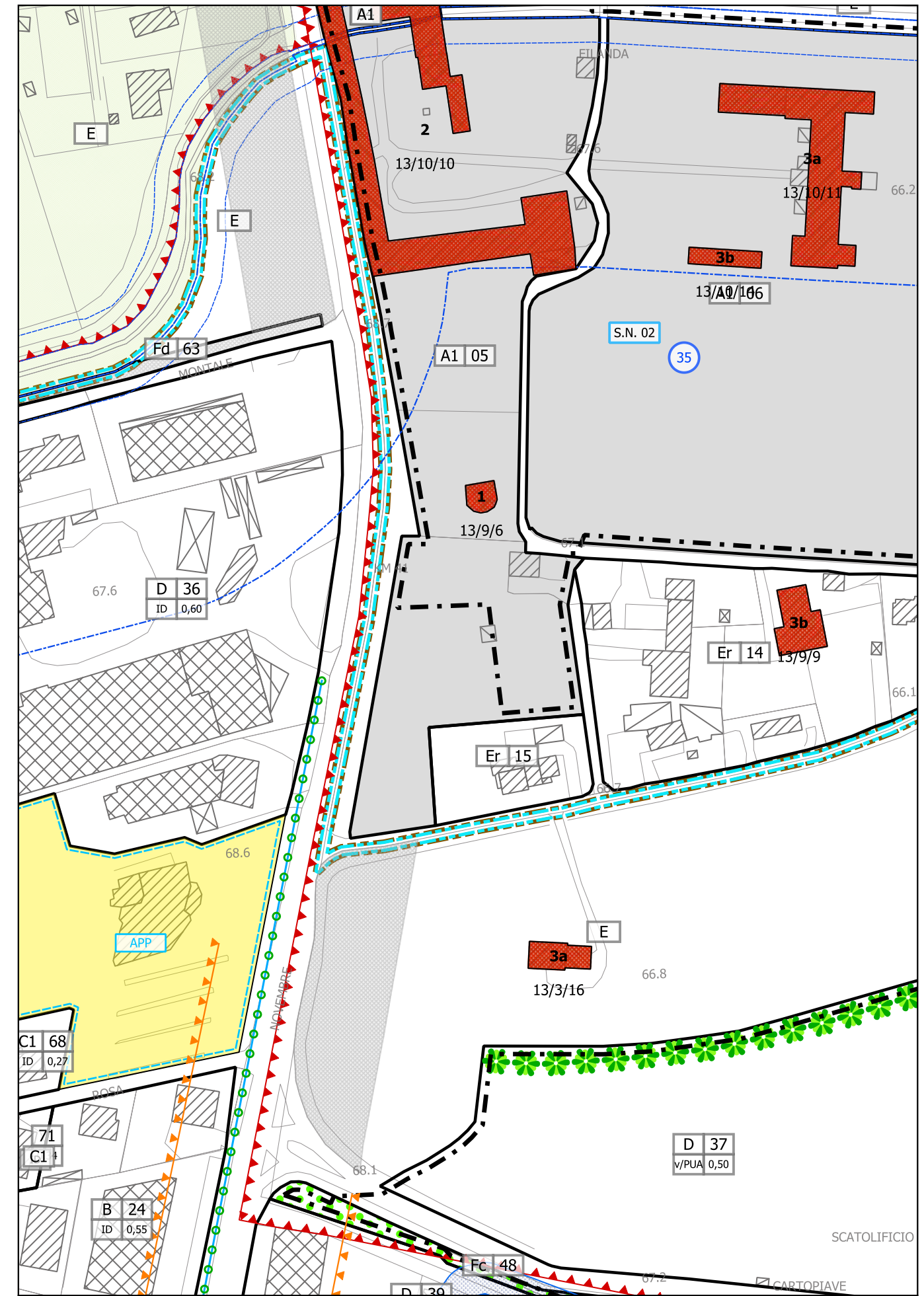
Modifica n. D  
Variante n. 10

PI VARIANTE - estratto Tav. 3.4  
scala 1:2.000



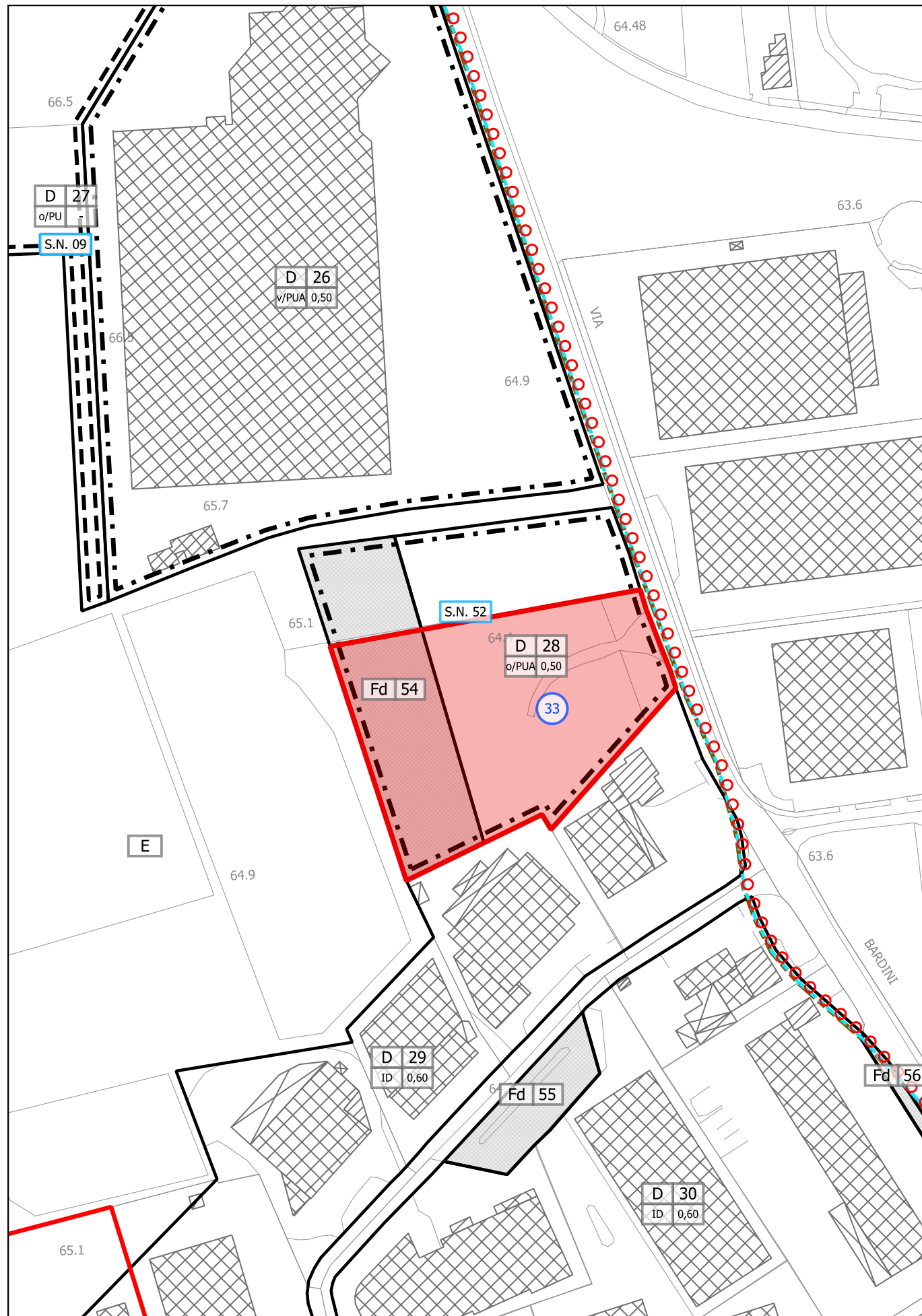
 Aree sottoposte a PUA - decadute dal .../.../....  
Variante n. 10


PI VIGENTE - estratto Tav. 3.2  
scala 1:2.000



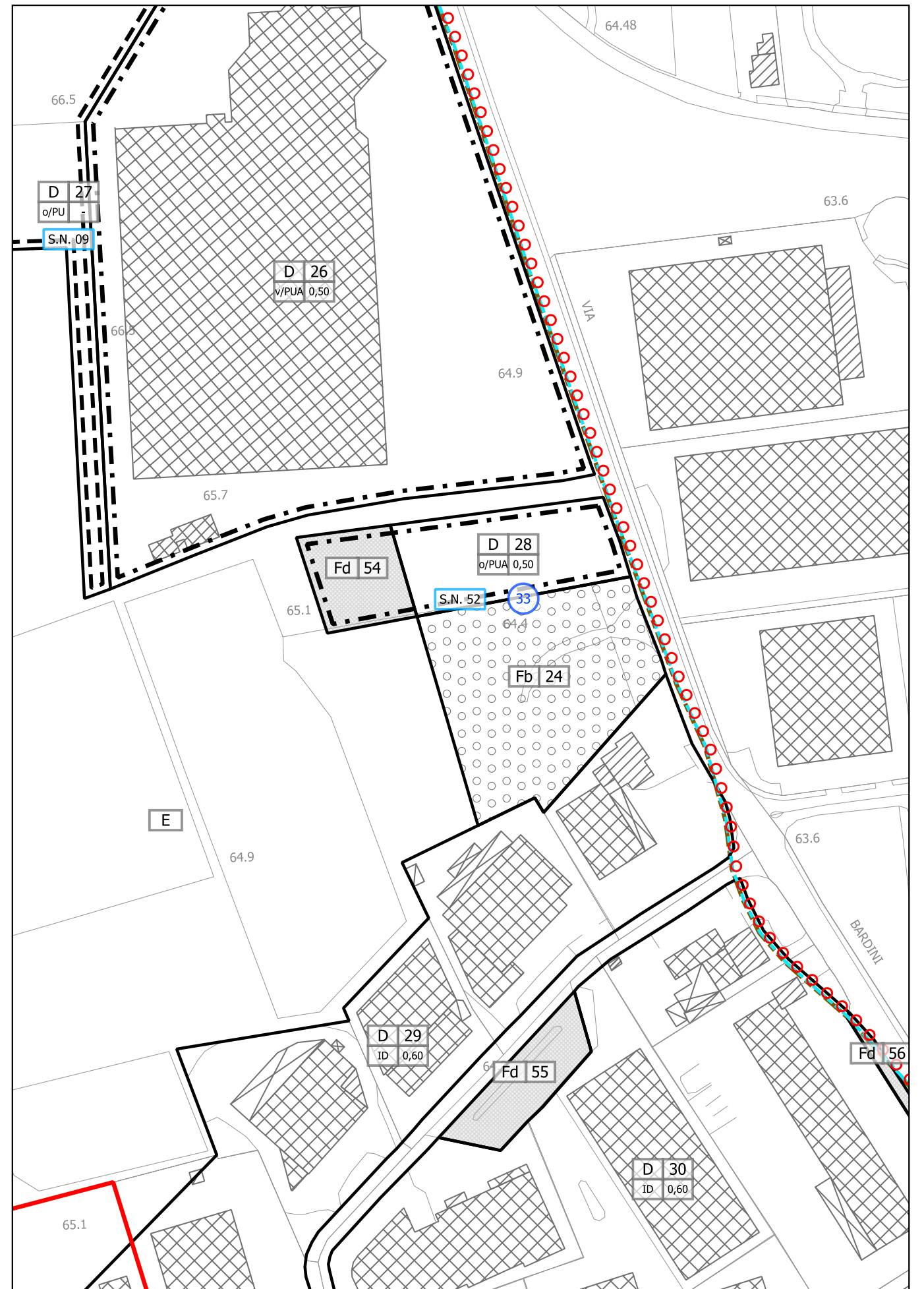
Modifica n. AA  
Variante n. 10

PI VARIANTE - estratto Tav. 3.2  
scala 1:2.000



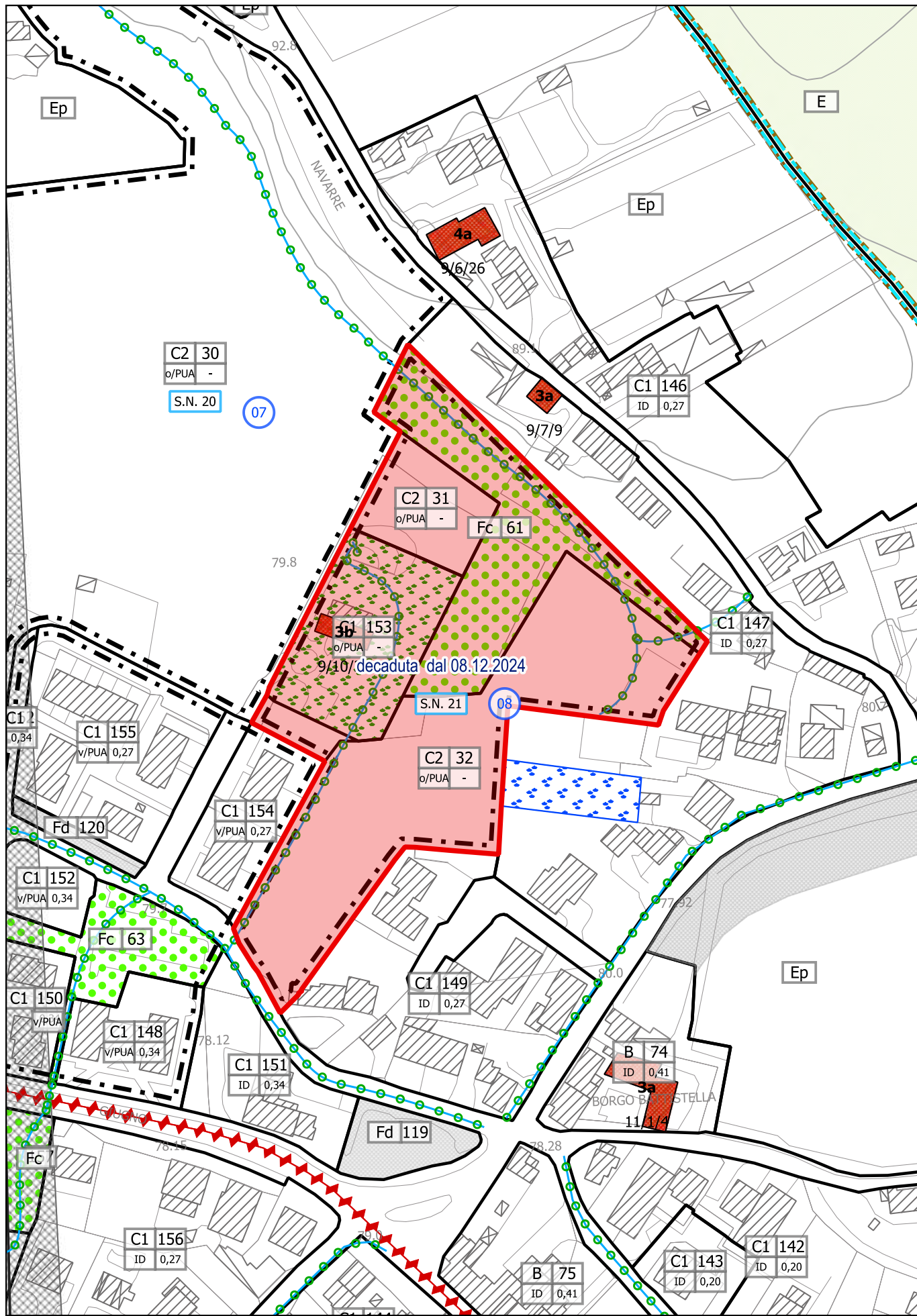
 Aree sottoposte a PUA - decadute dal .../.../....  
Variante n. 10


PI VIGENTE - estratto Tav. 3.6  
scala 1:2.000



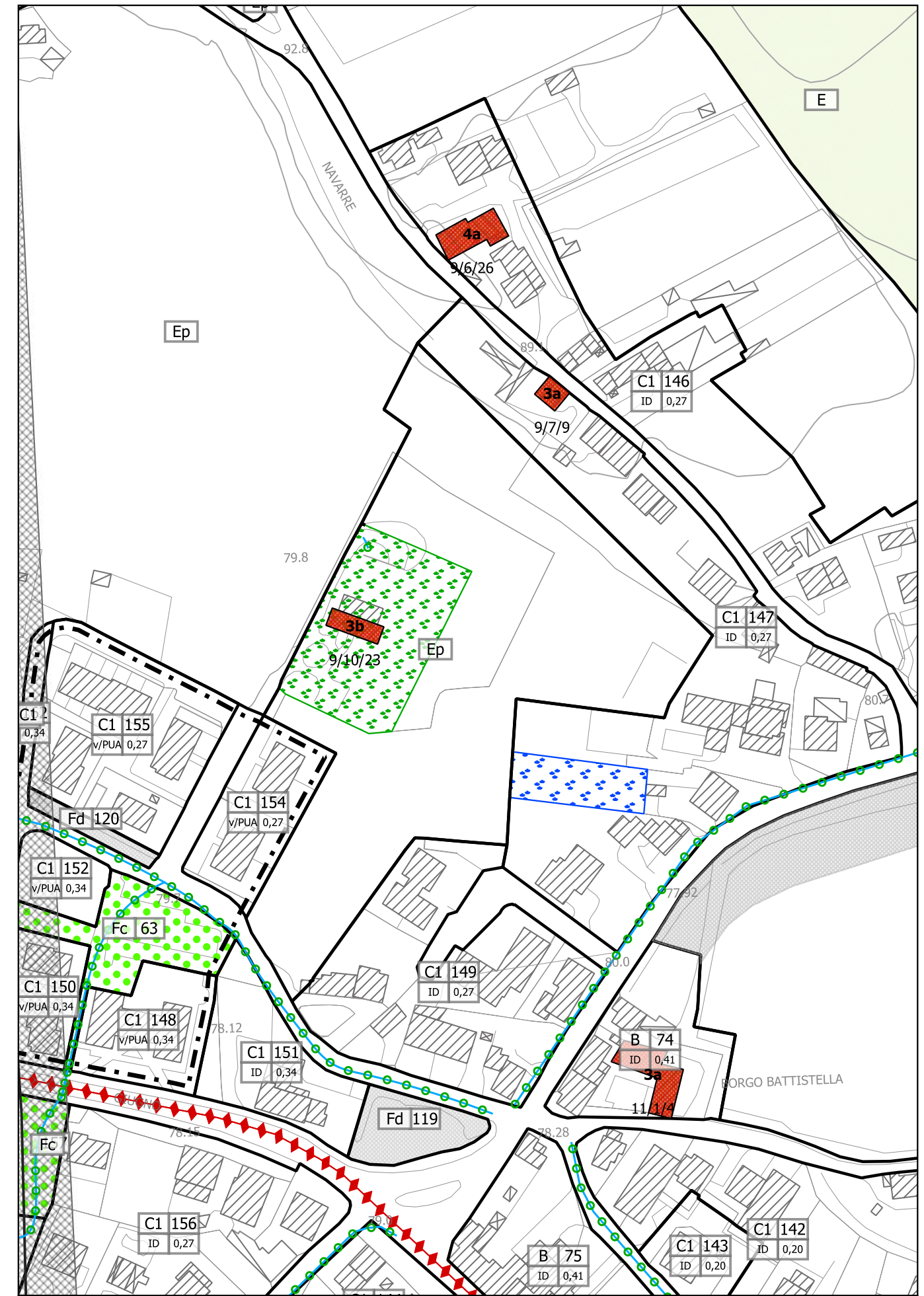
Modifica n. BB  
Variante n. 10

PI VARIANTE - estratto Tav. 3.6  
scala 1:2.000



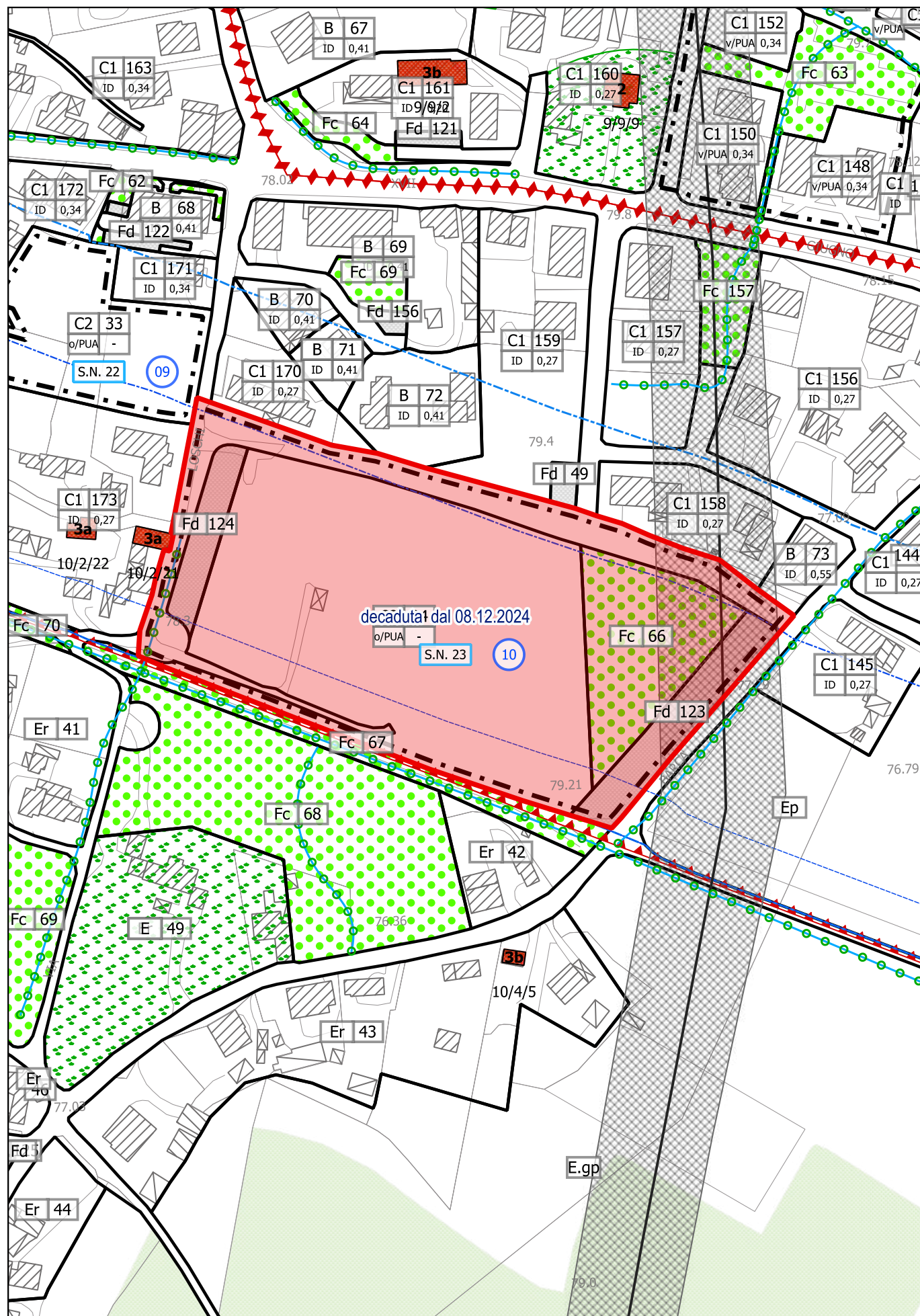
 Aree sottoposte a PUA - decadute dal .../.../....  
Variante n. 10


PI VIGENTE - estratto Tav. 3.3  
scala 1:2.000



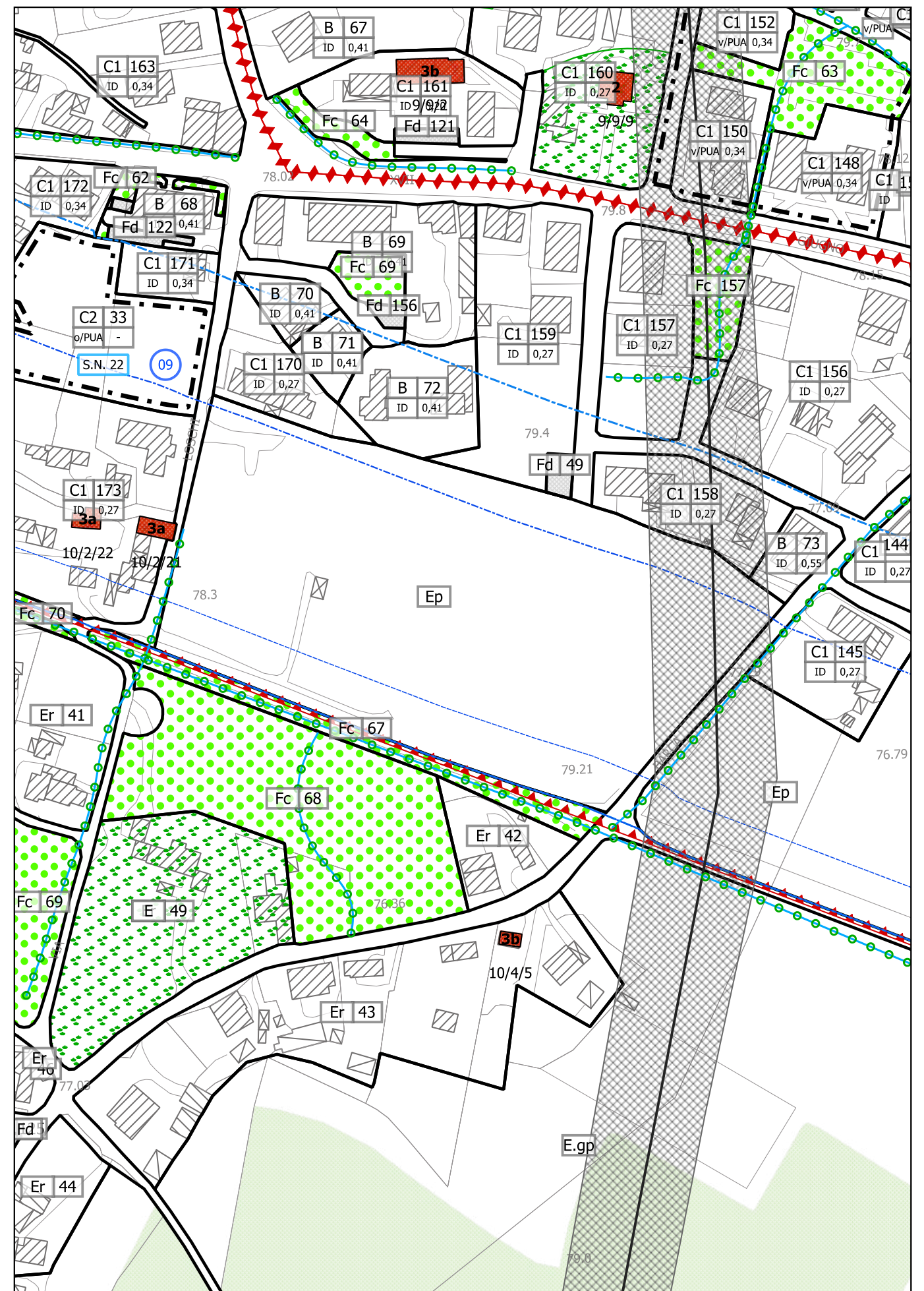
Modifica n. CC  
Variante n. 10

PI VARIANTE - estratto Tav. 3.3  
scala 1:2.000



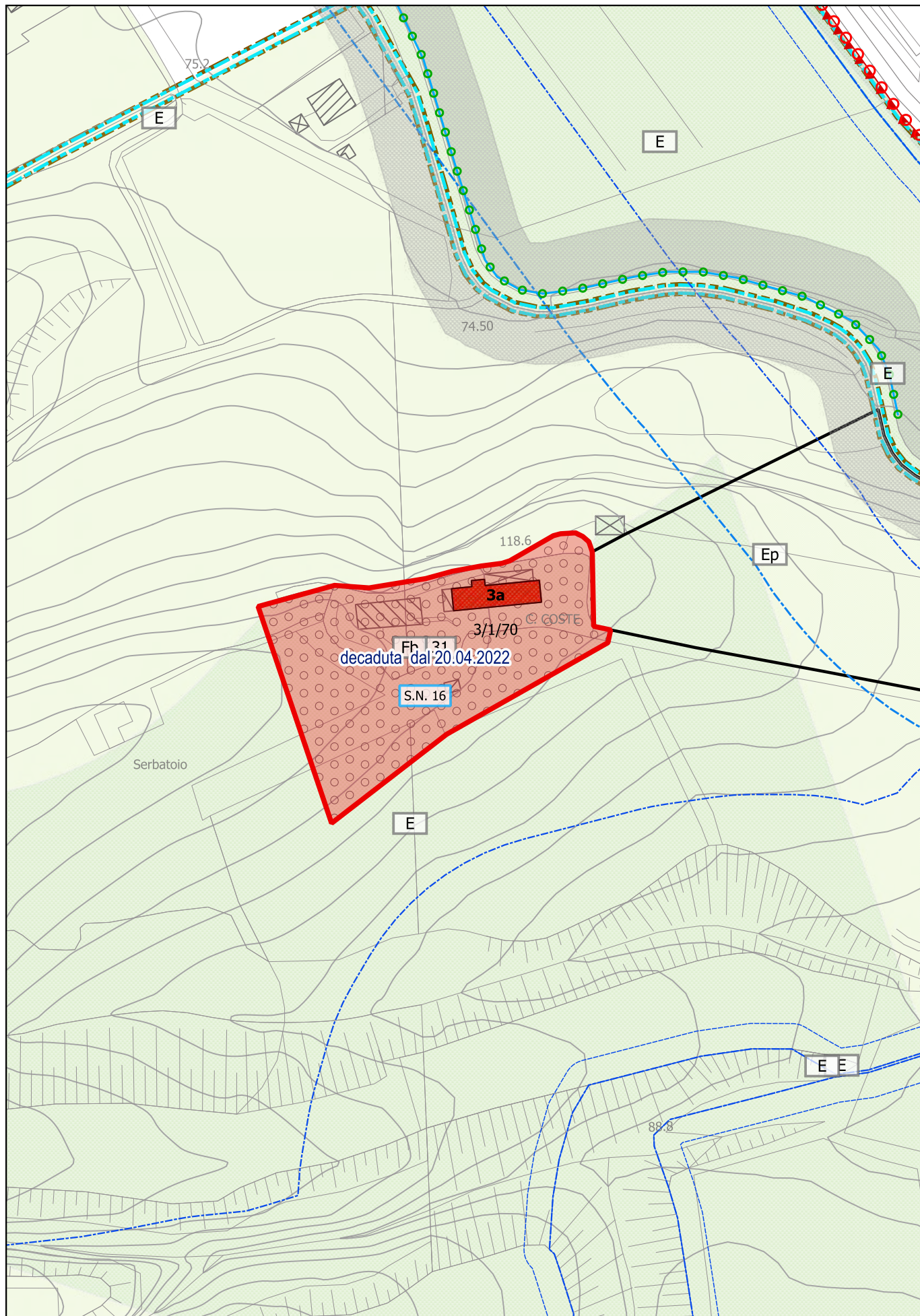
 Aree sottoposte a PUA - decadute dal ../././...  
Variante n. 10


PI VIGENTE - estratto Tav. 3.3  
scala 1:2.000



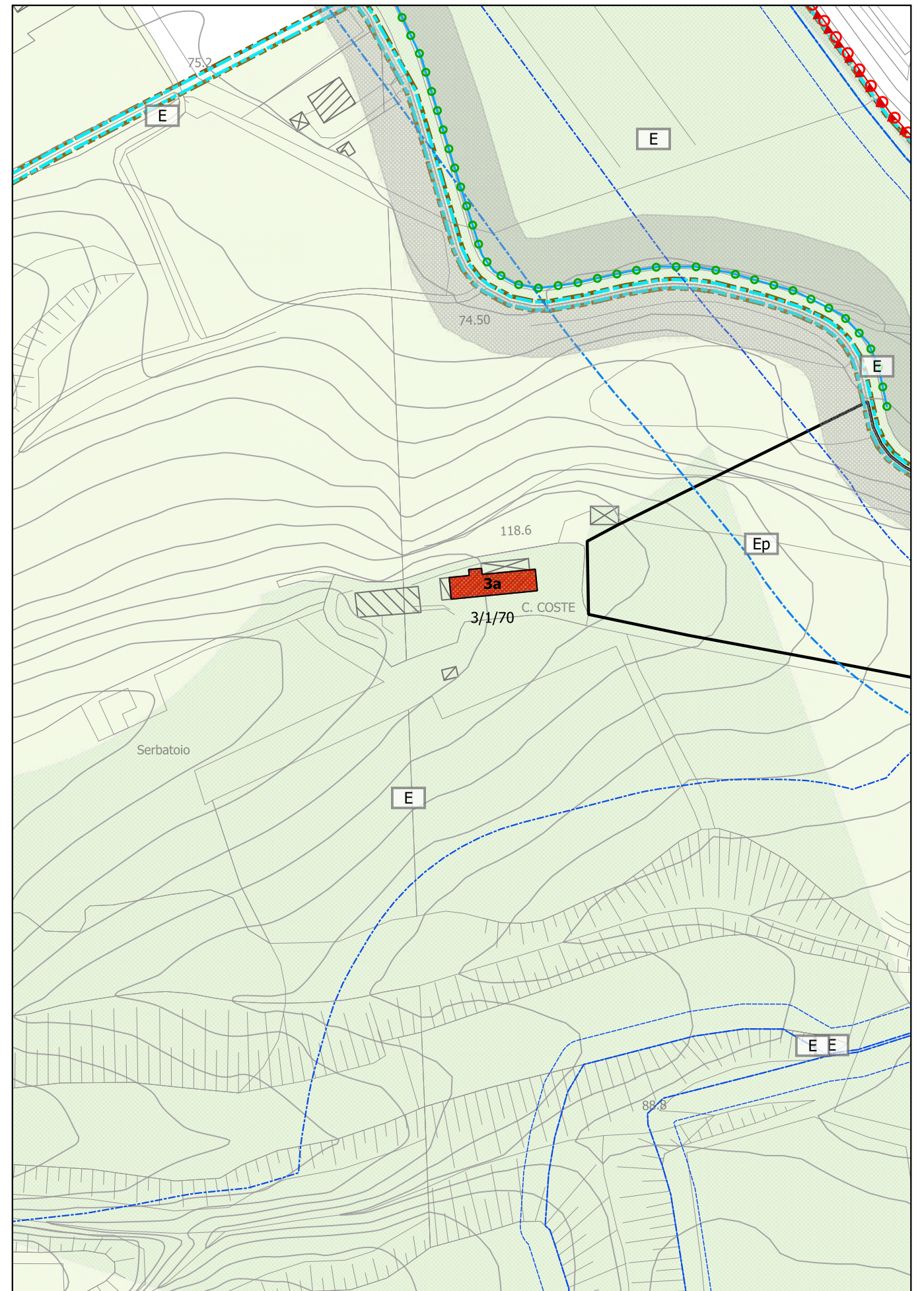
Modifica n. DD  
Variante n. 10

PI VARIANTE - estratto Tav. 3.3  
scala 1:2.000



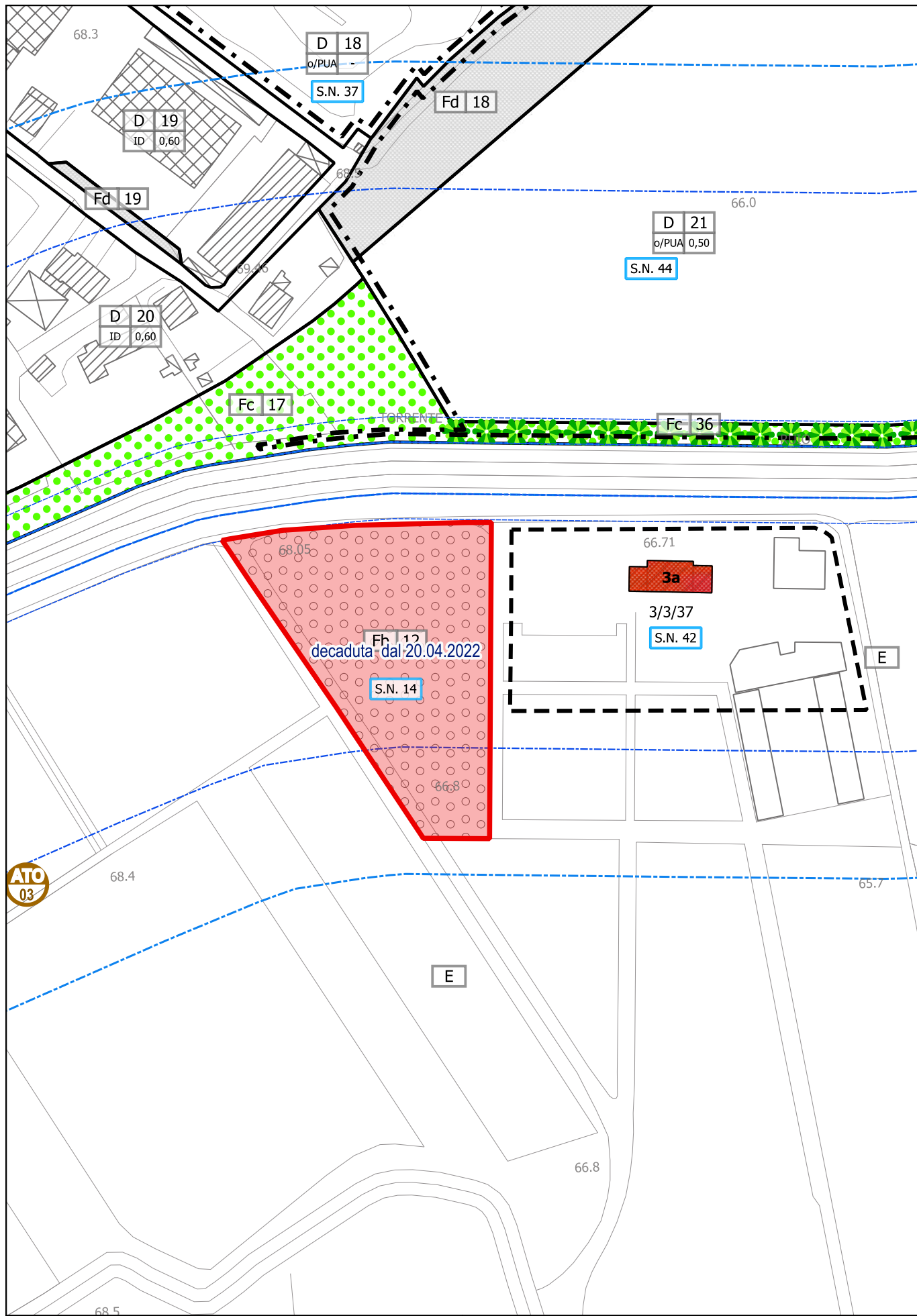
 Aree sottoposte a PUA - decadute dal .././....  
Variante n. 10

PI VIGENTE - estratto Tav. 3  
scala 1:2.000



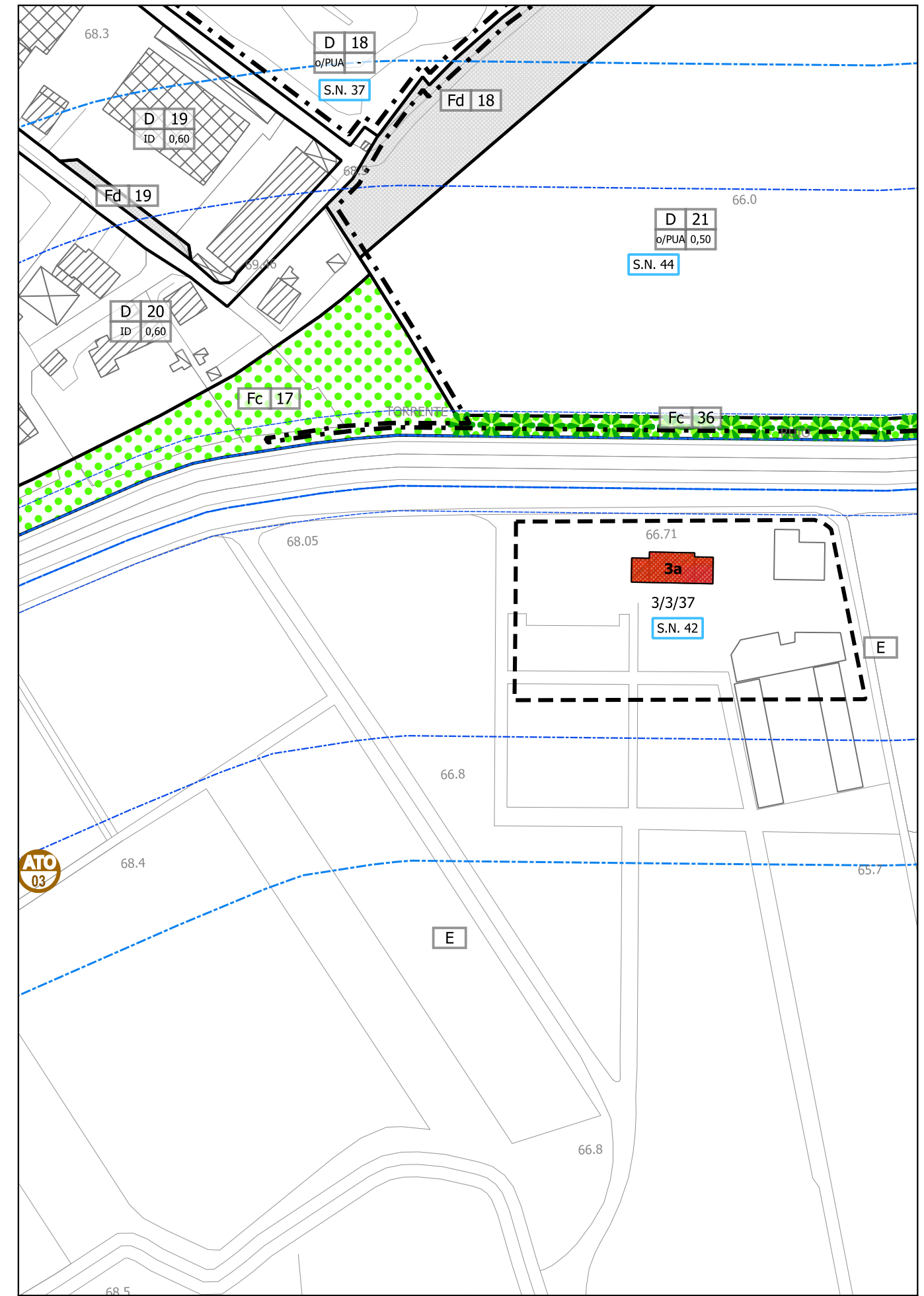
Modifica n. EE  
Variante n. 10

PI VARIANTE - estratto Tav. 3  
scala 1:2.000



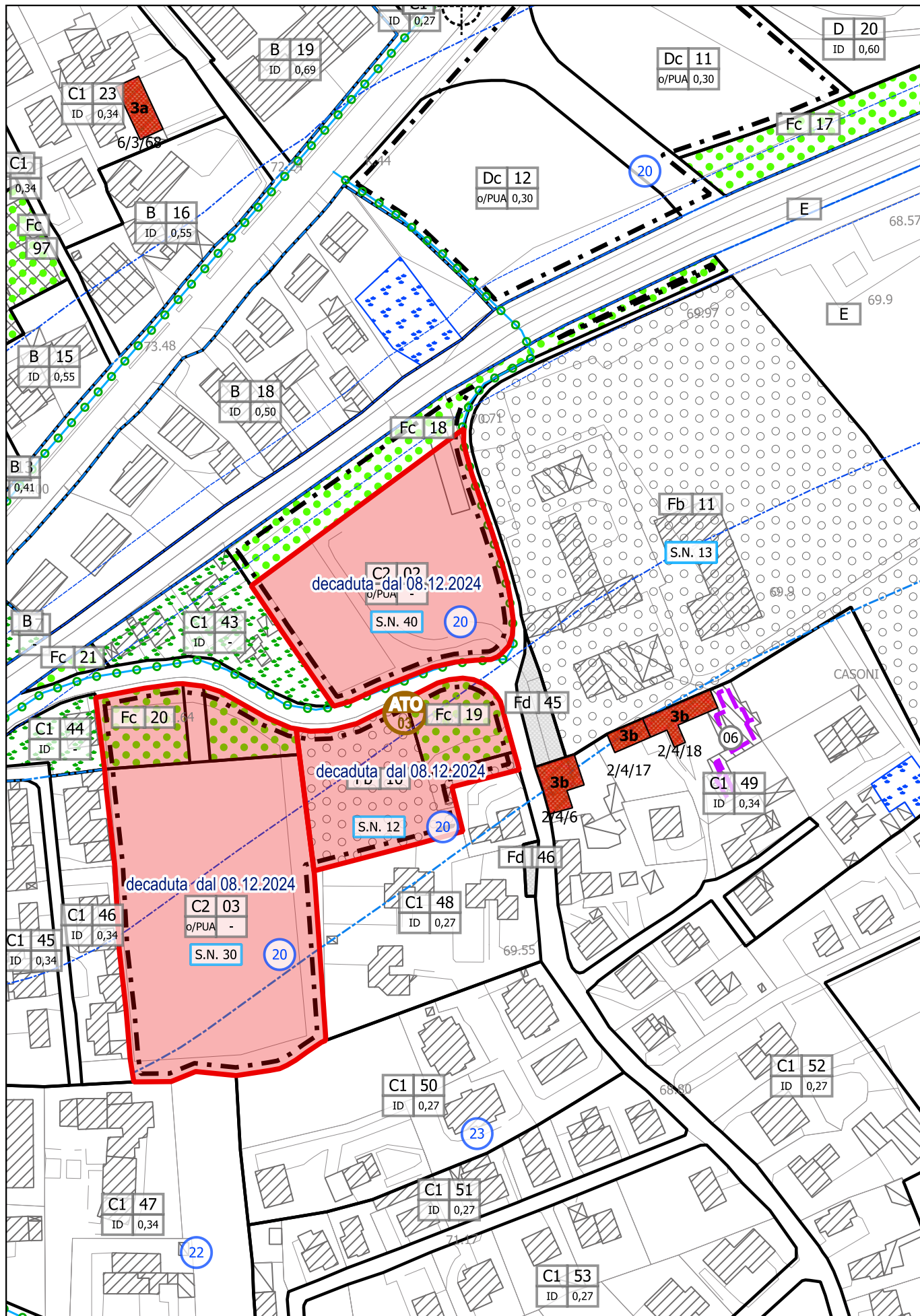
Aree sottoposte a PUA - decadute dal .././....  
Variante n. 10

PI VIGENTE - estratto Tav. 3.6  
scala 1:2.000



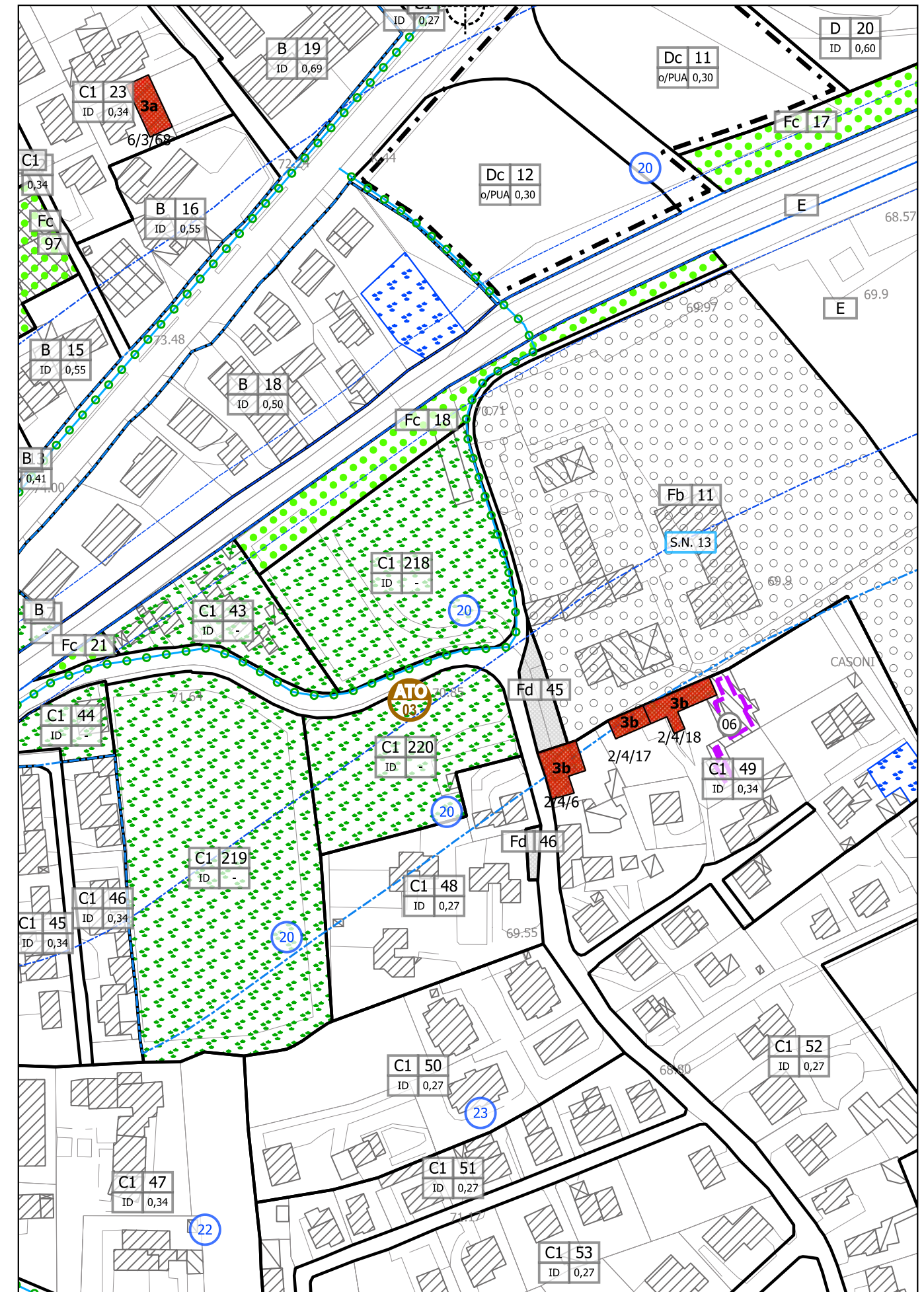
Modifica n. FF  
Variante n. 10

PI VARIANTE - estratto Tav. 3.6  
scala 1:2.000



Aree sottoposte a PUA - decadute dal .././....  
Variante n. 10

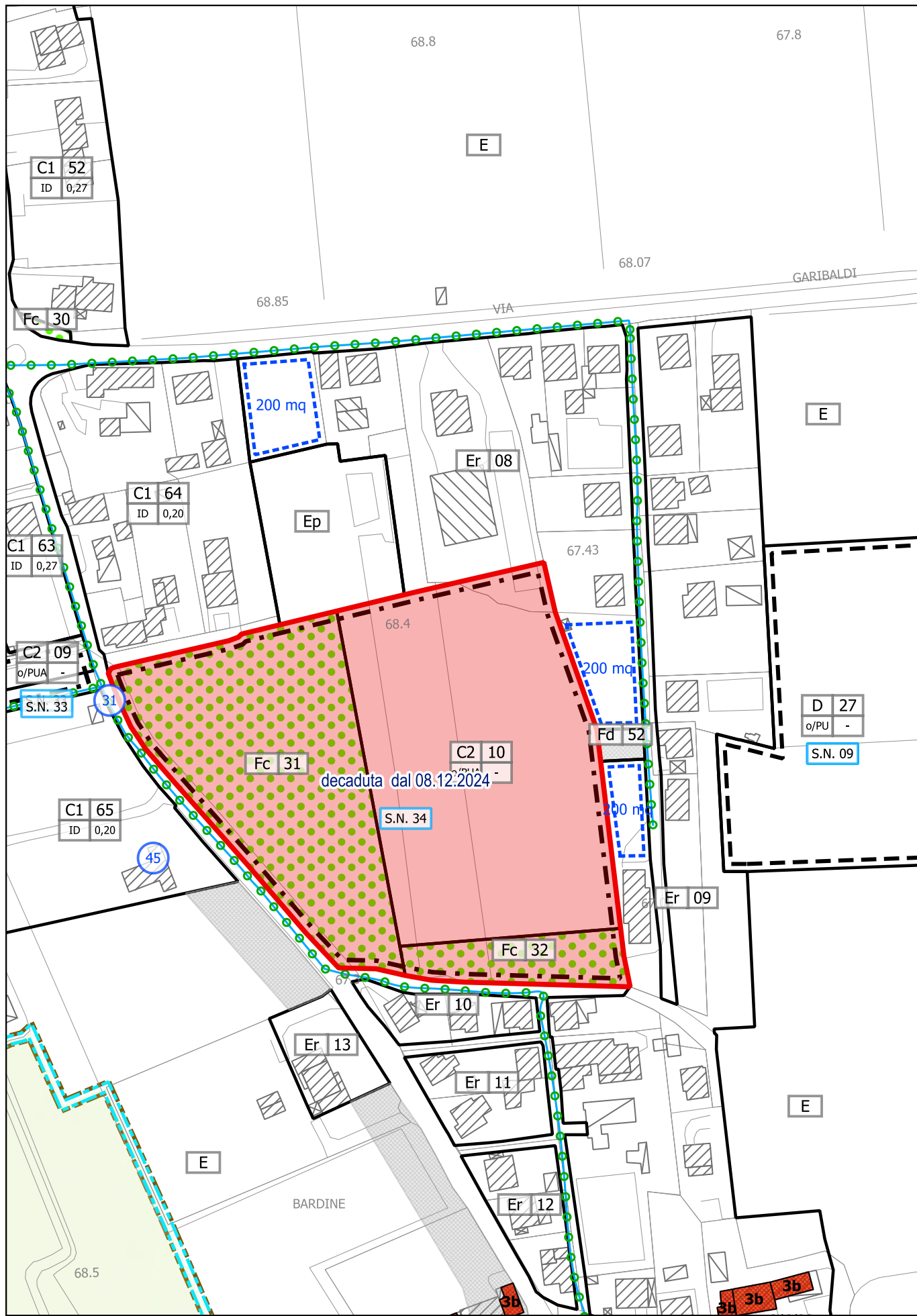
PI VIGENTE - estratto Tav. 3.1  
scala 1:2.000




Modifica n. GG  
Variante n. 10

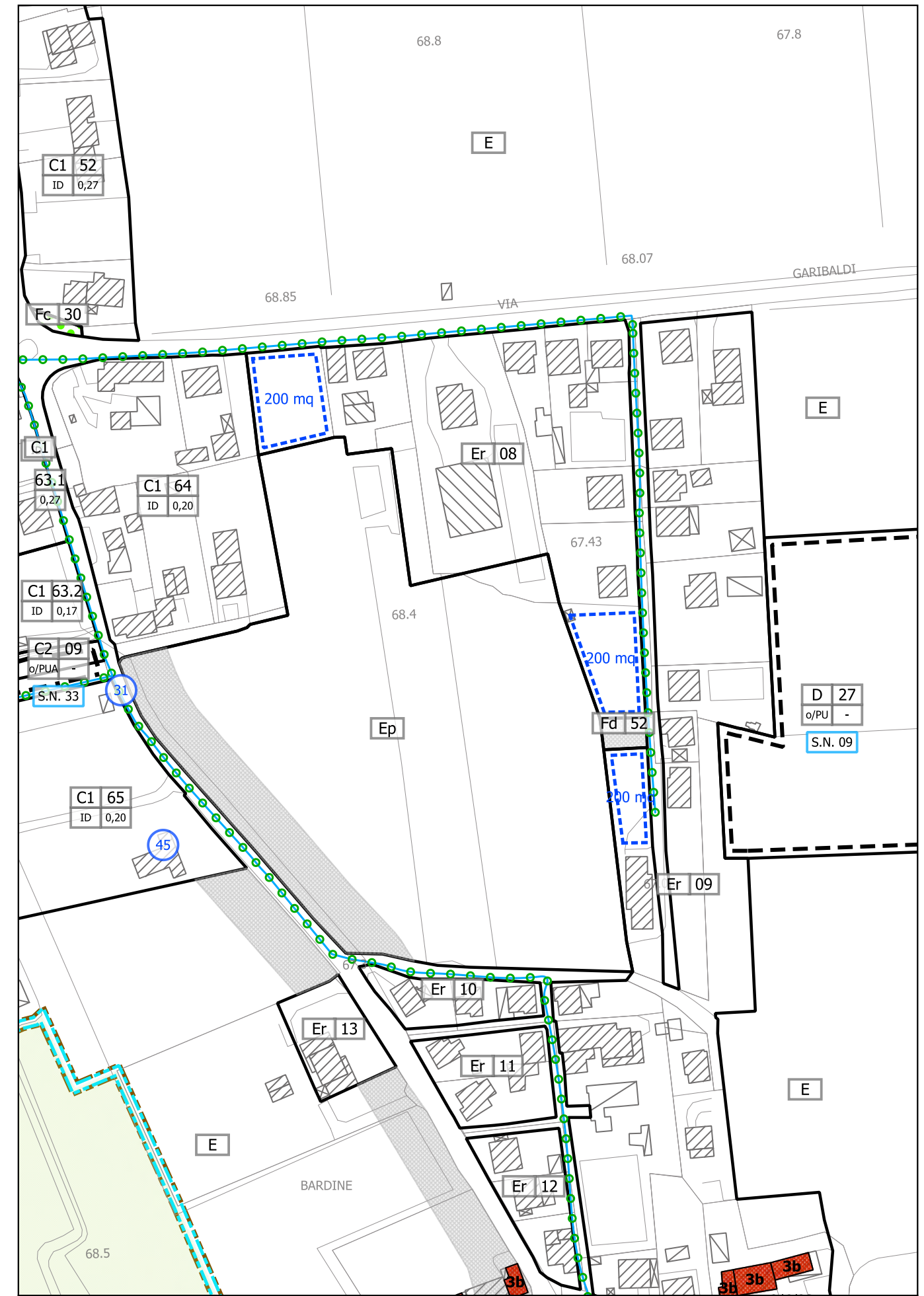
PI VARIANTE - estratto Tav. 3.1  
scala 1:2.000





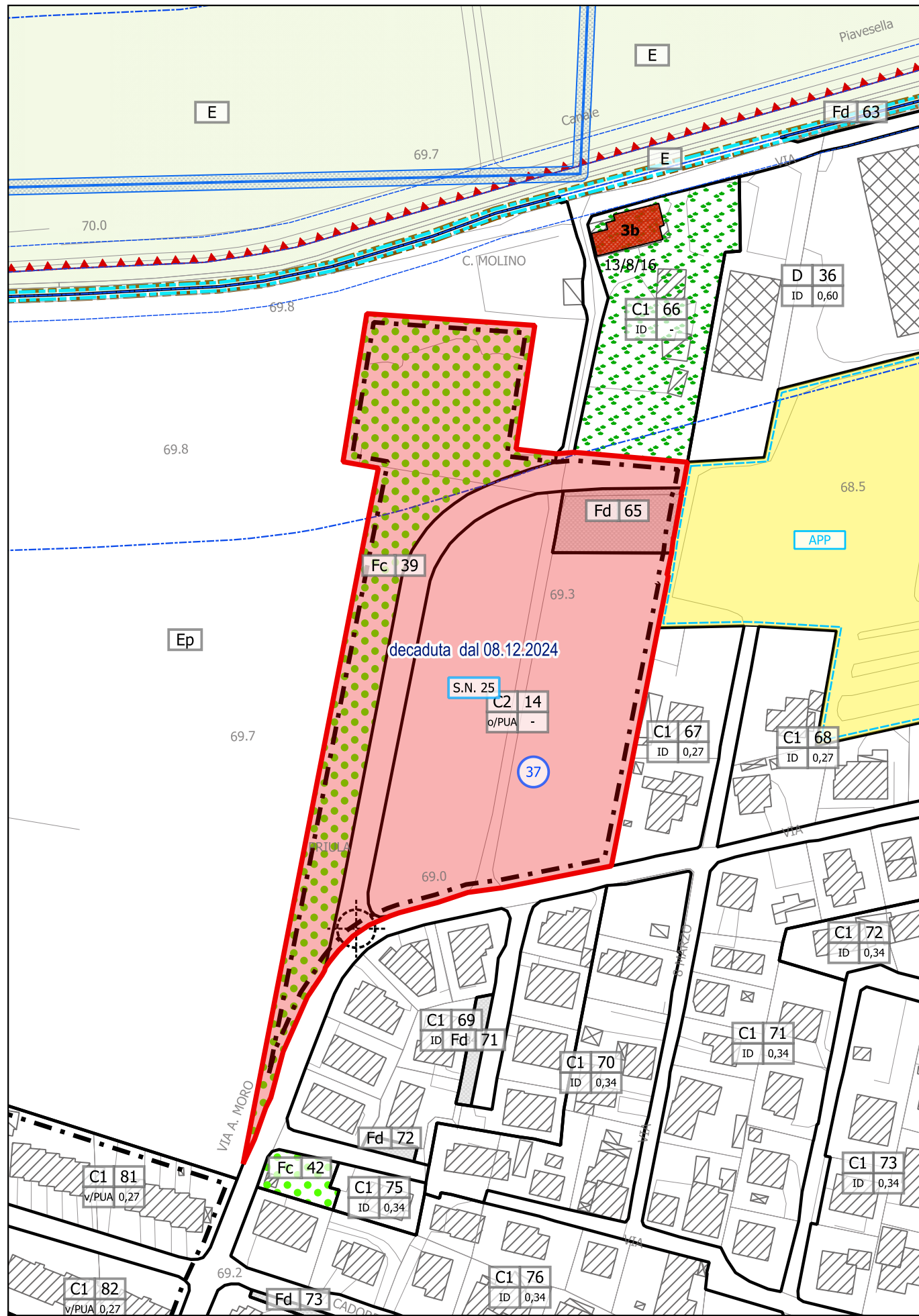
 Aree sottoposte a PUA - decadute dal .././....  
Variante n. 10

PI VIGENTE - estratto Tav. 3.1  
scala 1:2.000



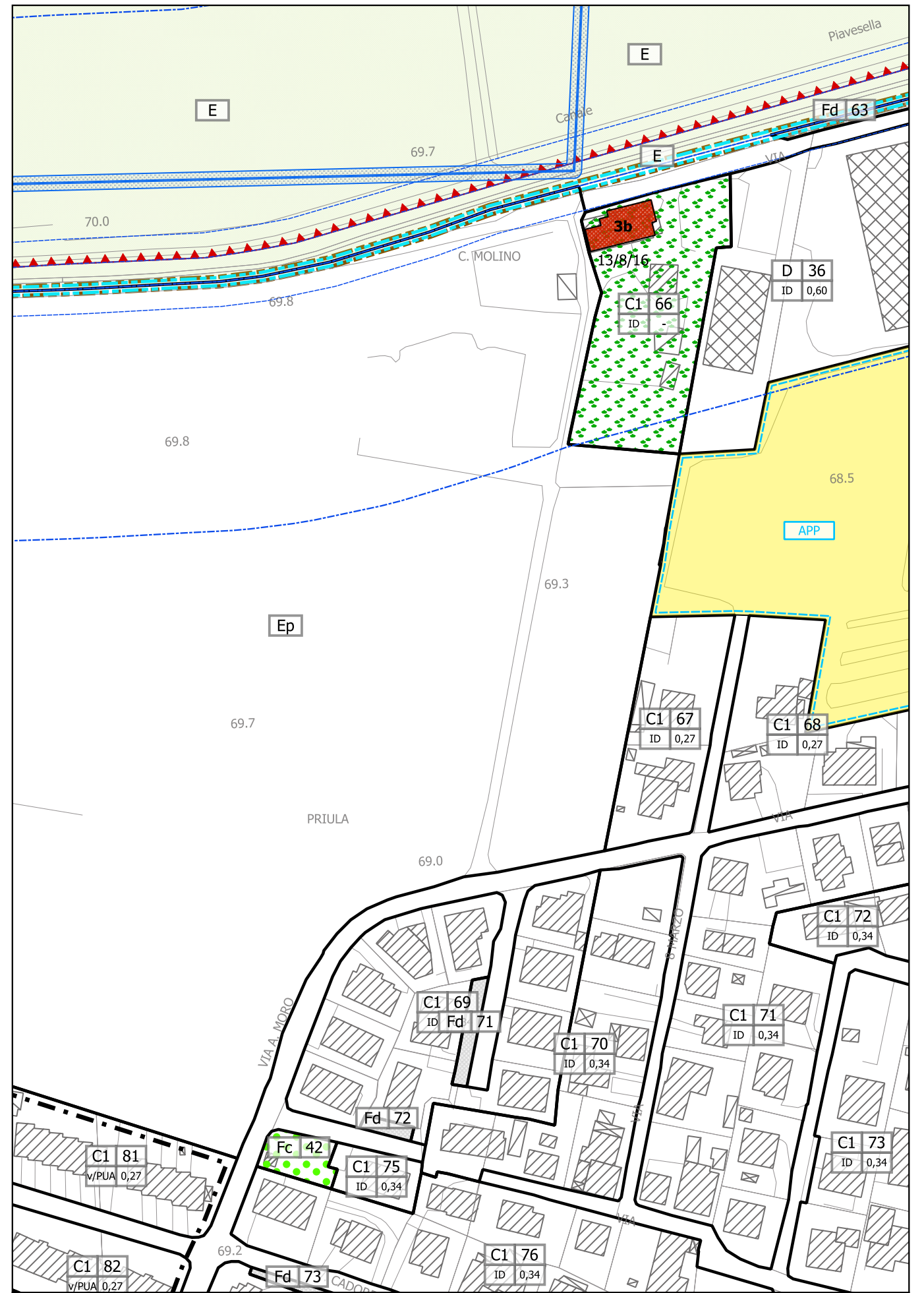
Modifica n. II  
Variante n. 10

PI VARIANTE - estratto Tav. 3.1  
scala 1:2.000



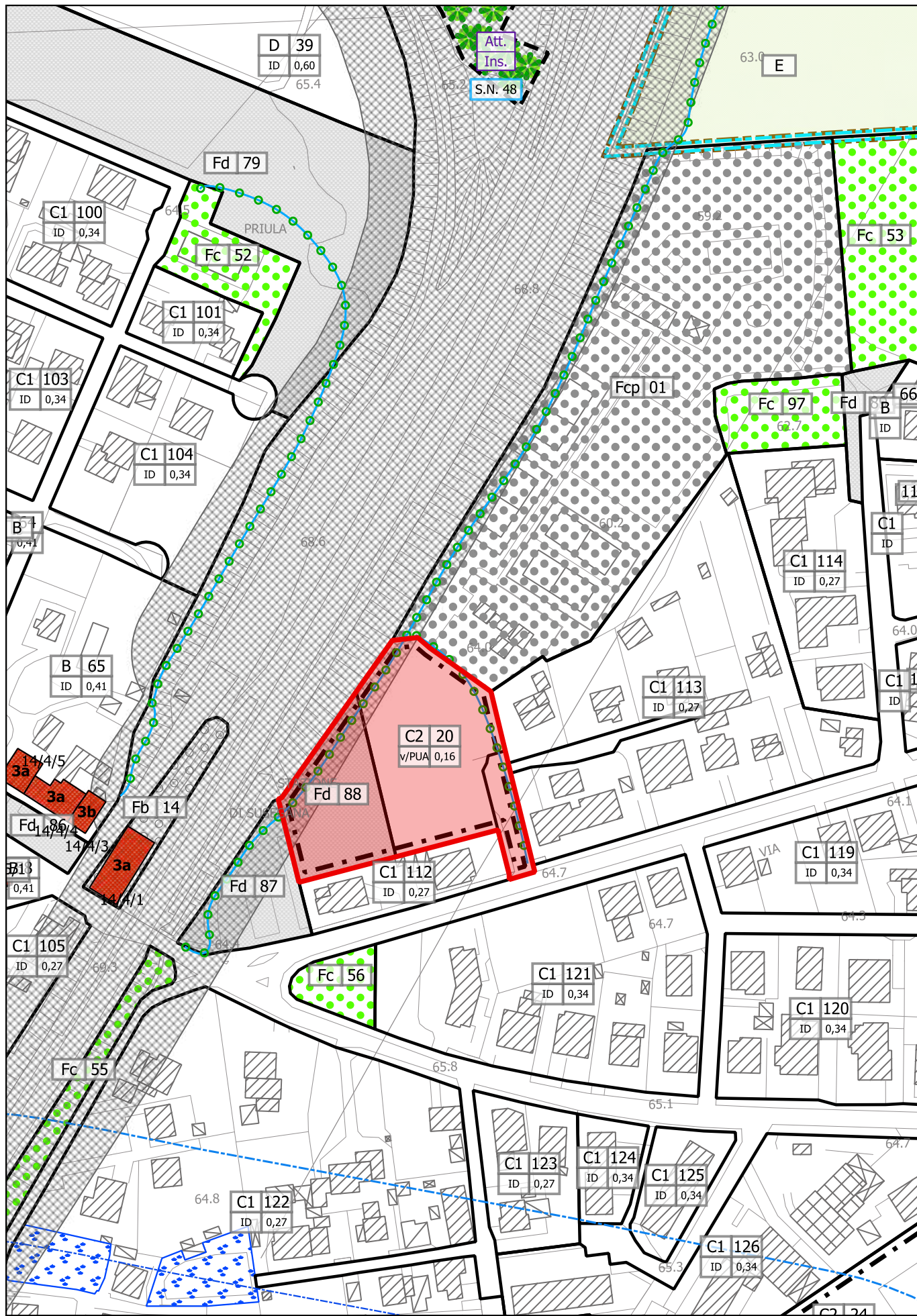
Aree sottoposte a PUA - decadute dal .././../... Variante n. 10

PI VIGENTE - estratto Tav. 3.2  
scala 1:2.000



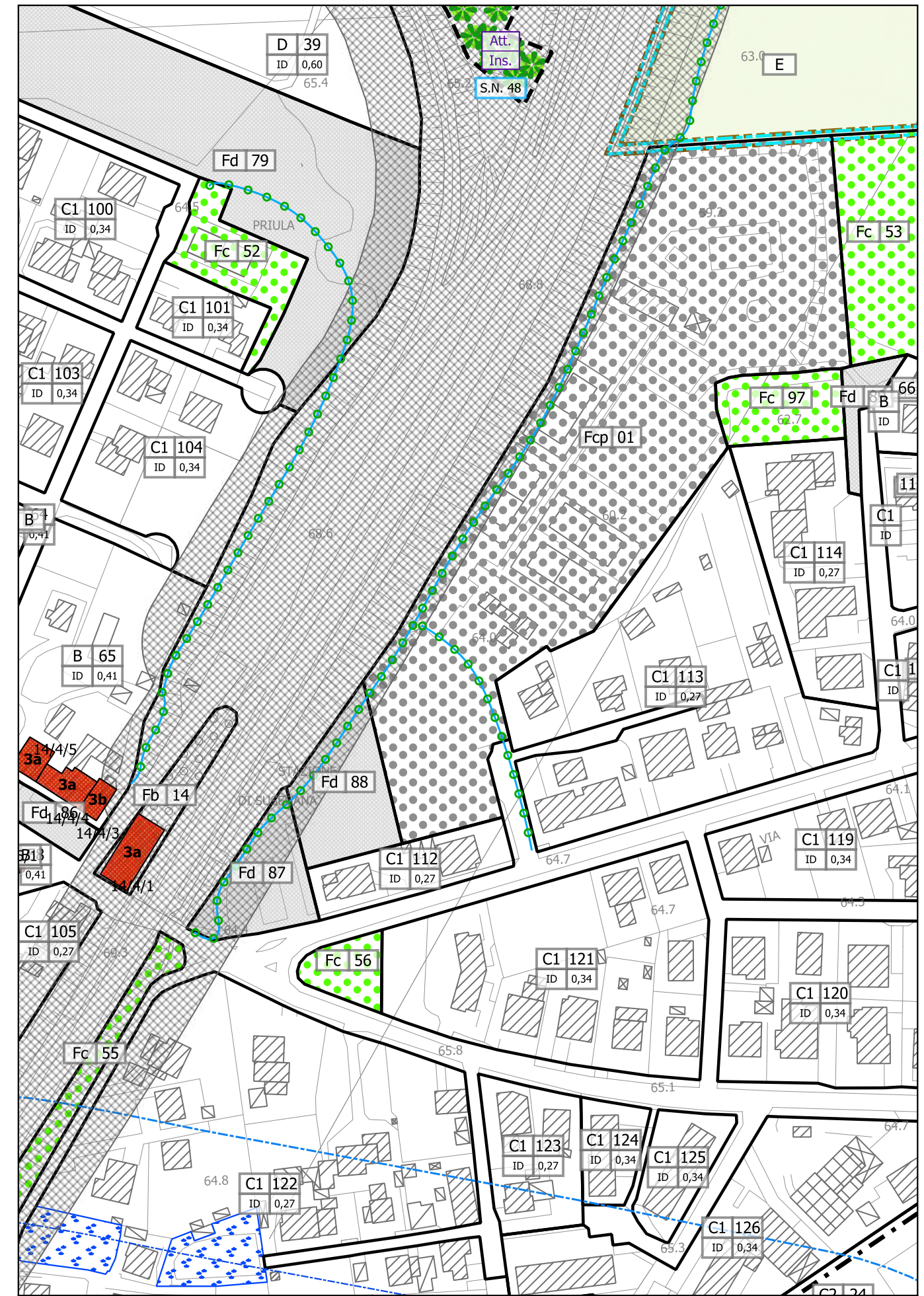
Modifica n. JJ  
Variante n. 10

PI VARIANTE - estratto Tav. 3.2  
scala 1:2.000



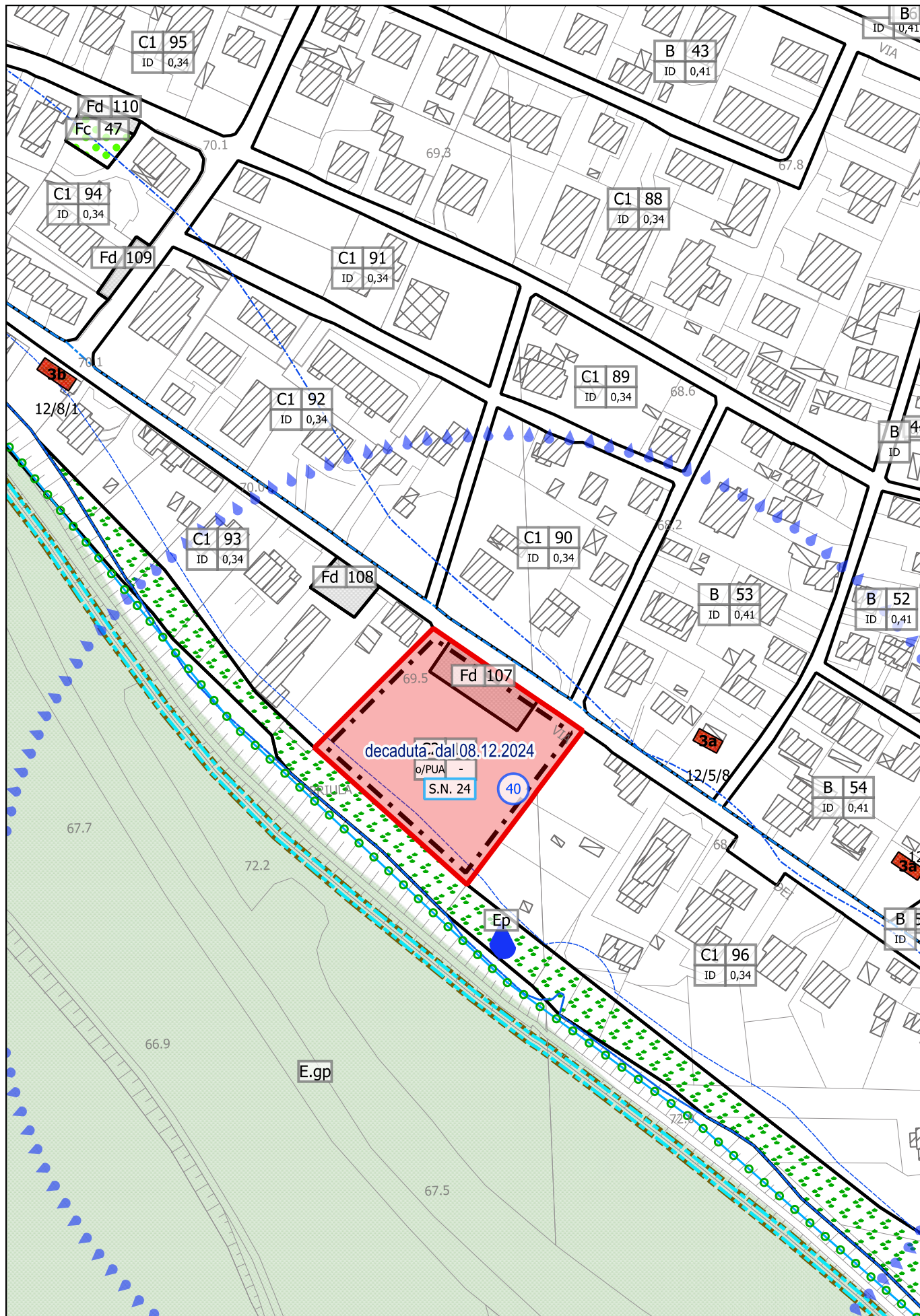
Aree sottoposte a PUA - decadute dal .././....  
Variante n. 10


PI VIGENTE - estratto Tav. 3.2  
scala 1:2.000



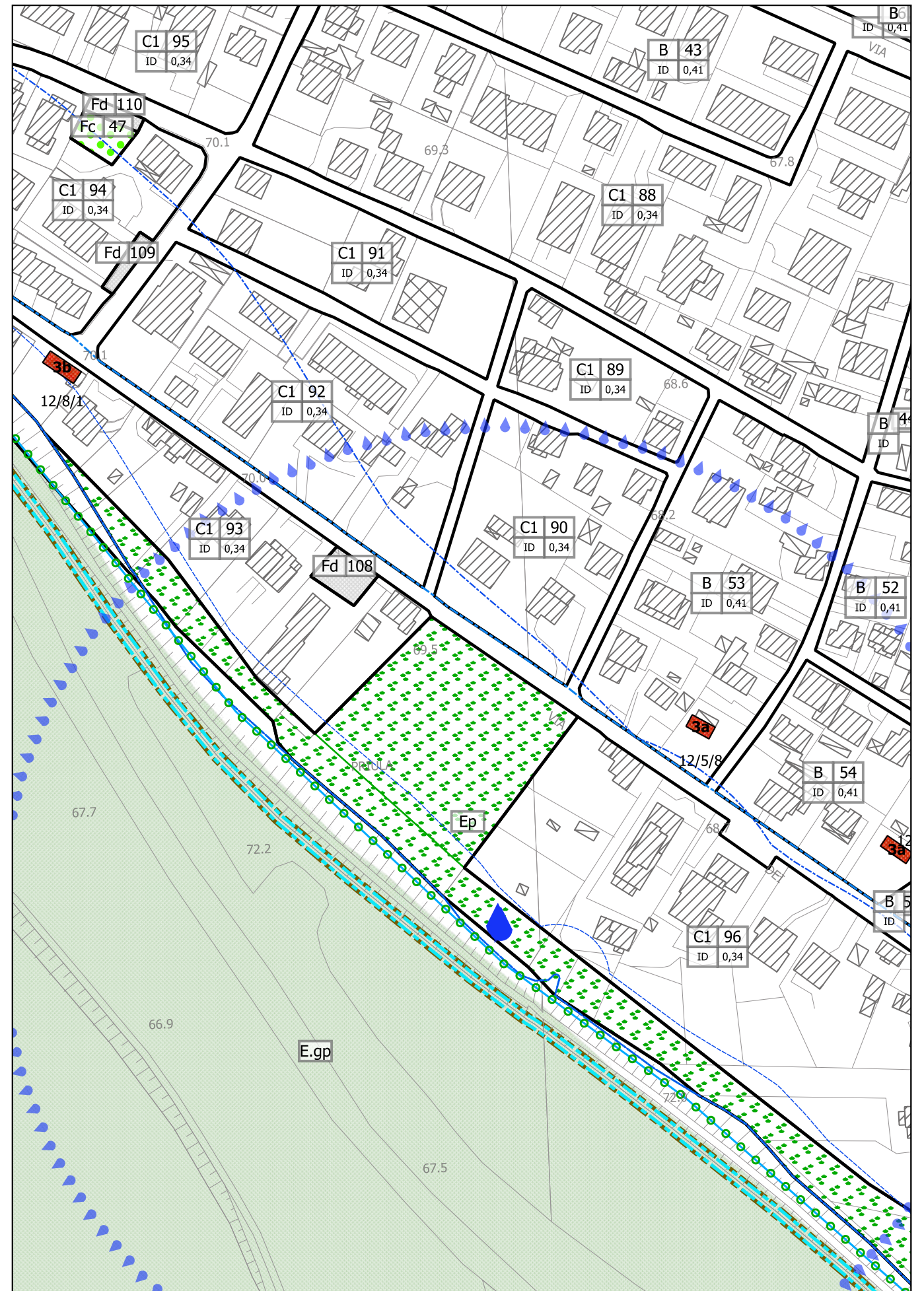
Modifica n. KK  
Variante n. 10

PI VARIANTE - estratto Tav. 3.2  
scala 1:2.000



 Aree sottoposte a PUA - decadute dal .././....  
Variante n. 10

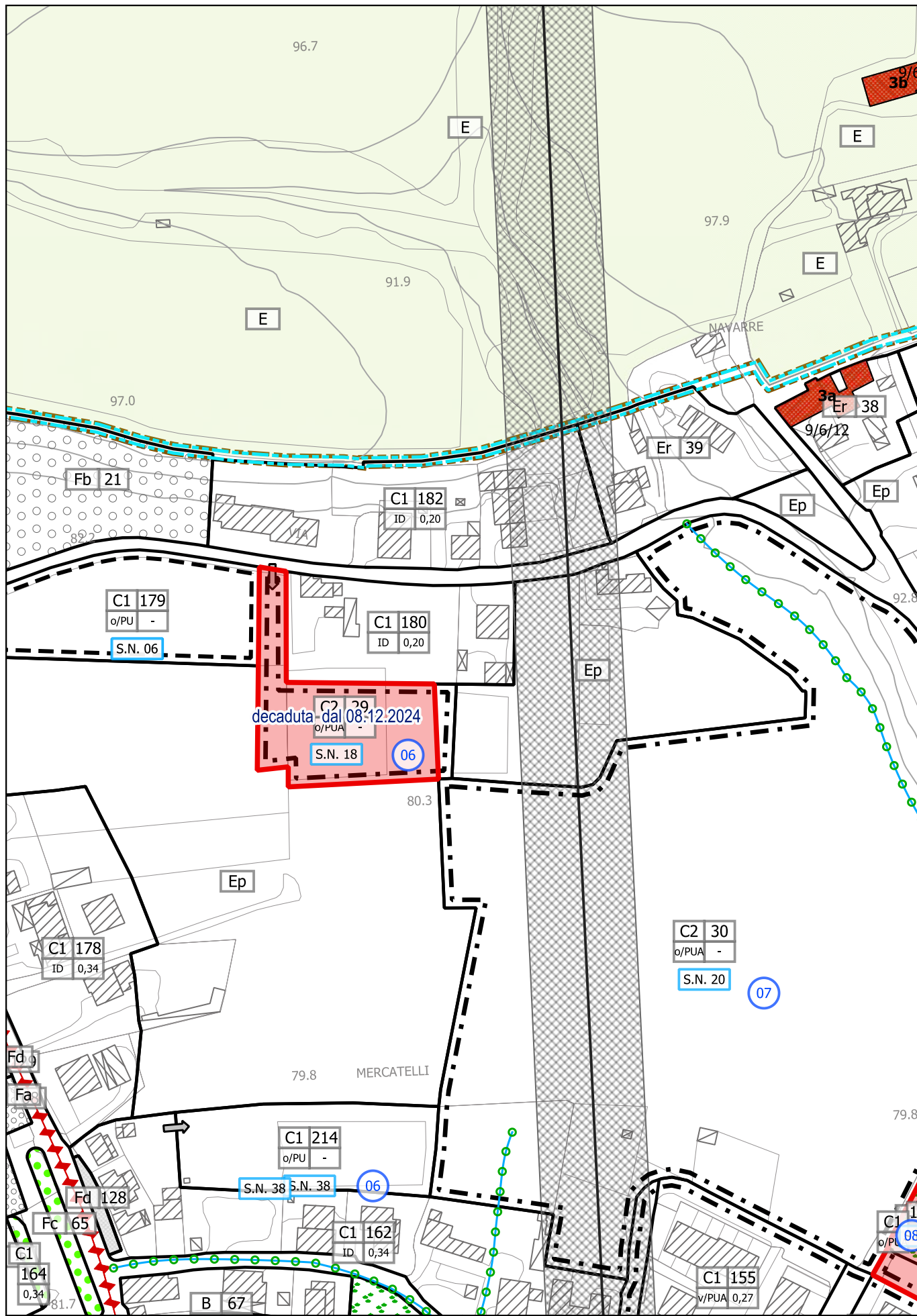
PI VIGENTE - estratto Tav. 3.2  
scala 1:2.000



Modifica n. LL  
Variante n. 10

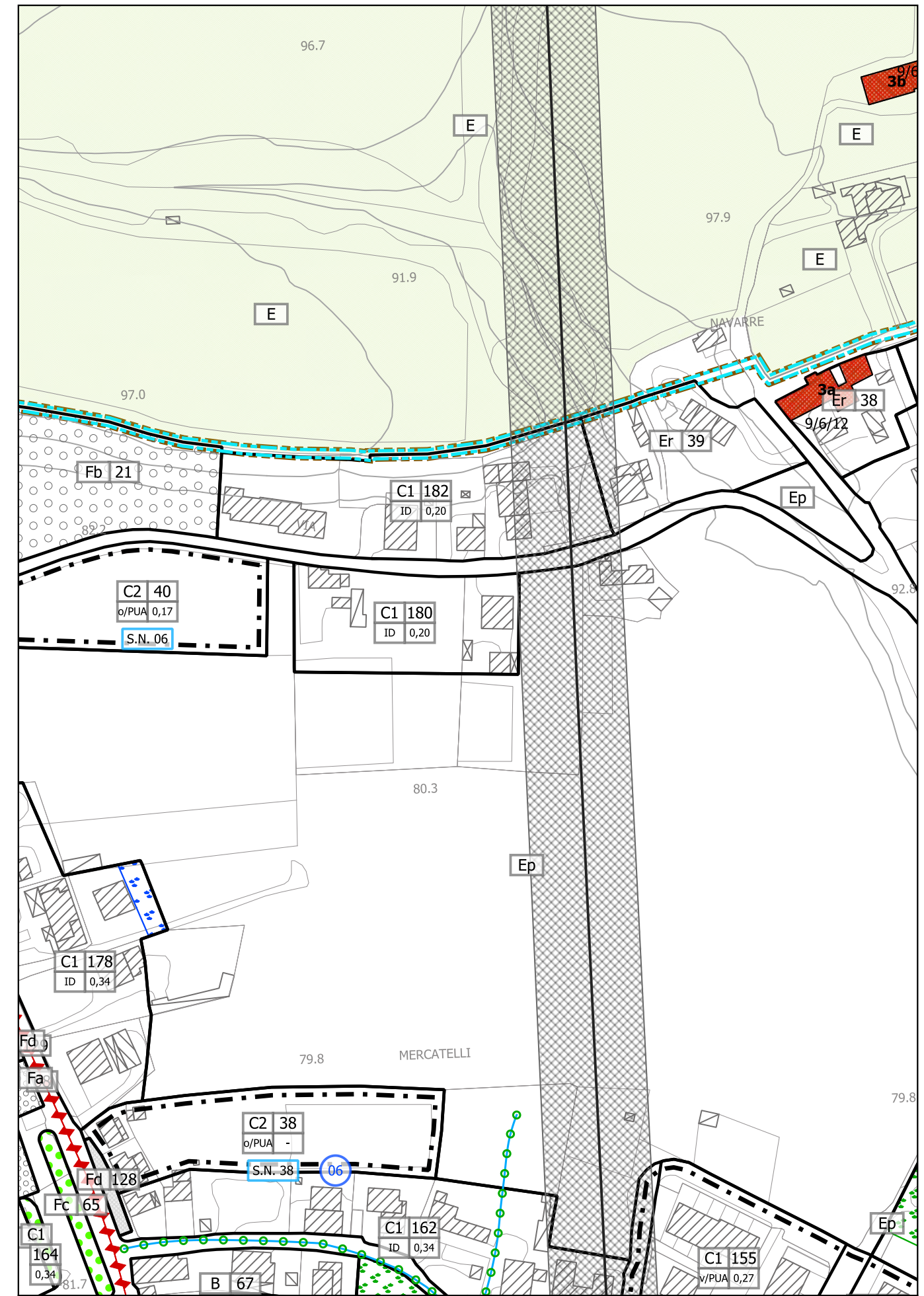
PI VARIANTE - estratto Tav. 3.2  
scala 1:2.000





Aree sottoposte a PUA - decadute dal .../.../...  
Variante n. 10

PI VIGENTE - estratto Tav. 3.3  
scala 1:2.000



Modifica n. NN  
Variante n. 10

PI VARIANTE - estratto Tav. 3.3  
scala 1:2.000